



The Millbrook Power (Gas Fired Power Station) Order

6.3 Environmental Statement Figures

Planning Act 2008
The Infrastructure Planning
(Applications: Prescribed Forms and Procedure) Regulations 2009

PINS Reference Number: EN010068
Document Reference: 6.3
Regulation Number: 5(2)(a) & (5(2)(l) Figure 8.1, 5(2)(m) Figure 13.1) & Infrastructure Planning (Environmental Impact Assessment) Regulations 2009
Author: Peter Brett Associates LLP

Revision	Date	Description
0	October 2017	Submission Version



Contents

Figure 1.1 – Project Site Location

Figure 1.2 – Project Site

Figure 3.1 – Indicative Layout of Generating Equipment and Electrical Connection

Figure 6.1 – Receptor Locations for Air Quality Assessment

Figure 6.2 – Predicted Annual Average NO₂ Concentration (ug/m³)

Figure 6.3 – Predicted Annual Average 99.79th Percentile NO₂ Concentration (ug/m³)

Figure 7.1 – Noise Sensitive Receptors and Study Area

Figure 8.1 – Natural Features Plan – AFPP Regulations 5 (2) (l)

Figure 9.1 – Watercourses and Drainage Features Context Plan

Figure 11.1 – Zone of Theoretical Visibility (ZTV) Plan

Figure 11.2 – Location of Viewpoints

Figure 11.3 – Landscape Character

Figure 11.4 – Landscape Planning Constraints

Figure 11.5 – Cumulative ZTV with Covanta

Figure 12.1 – Location Plan showing Strategic Transport Links

Figure 12.2 – Proposed Construction / Operational Access Routes

Figure 13.1 – Designated Assets in Study Area – AFPP Regulations 5 (2) (m)

Figure 13.2 – Non-designated Assets in Study Area

Figure 14.1 – Drivetime Zones

Figure 14.2 – Tourism / Business Survey Study Area

Figure 14.3 – Tourism Audit

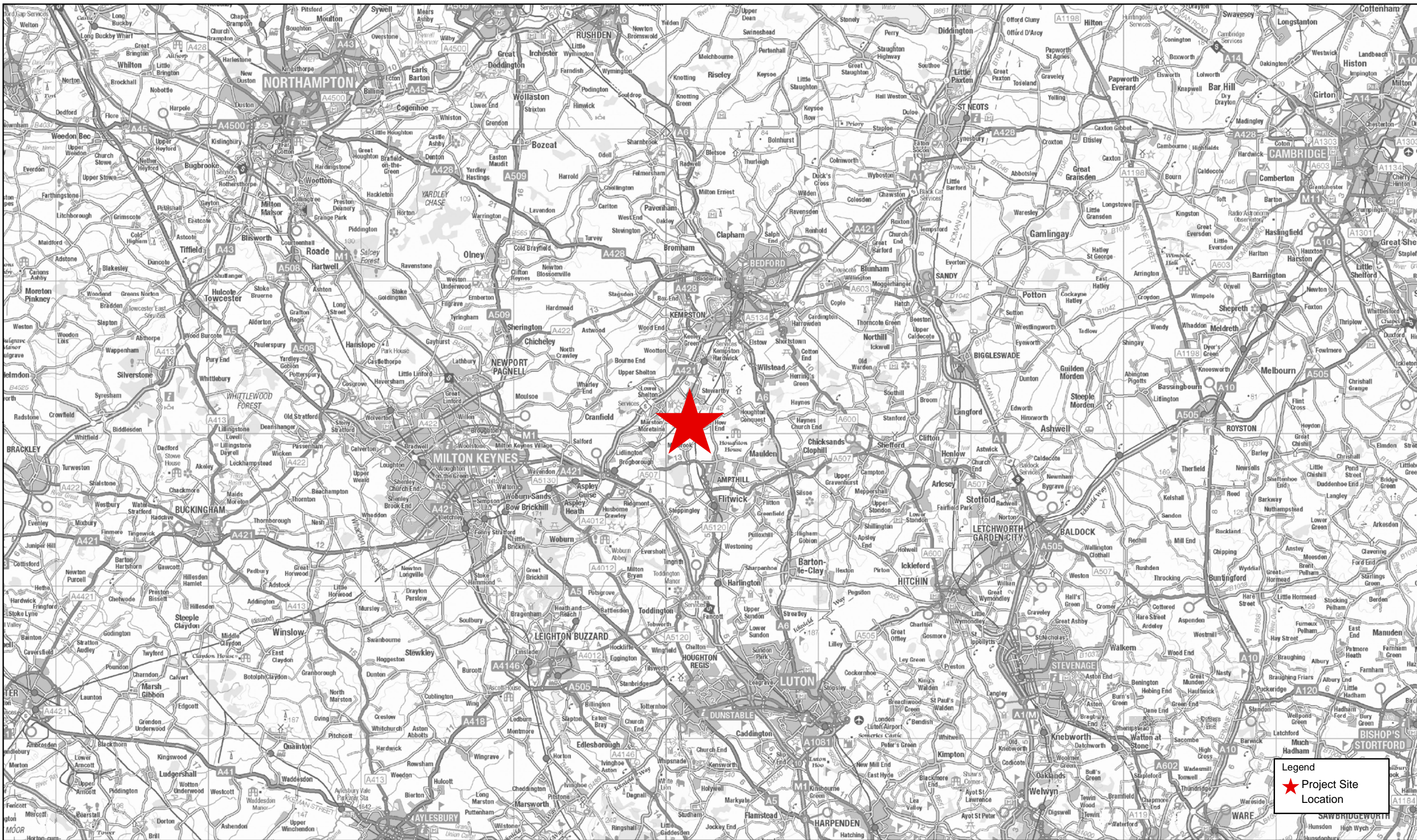
Figure 14.4 – Education Establishments in Study Area


Figure 14.5 – GP Surgeries in Study Area

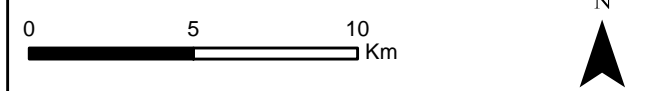
Figure 14.6 – Pharmacies, Dentists and Emergency Services in Study Area

Figure 14.7 – Sport and Recreation Facilities in Study Area

Figure 14.8 – Bedfordshire Visitor Attractions



Legend
 Project Site Location



Reproduced from/based upon Ordnance Survey material with the permission of Ordnance Survey © on behalf of The Controller of Her Majesty's Stationery Office. Crown Copyright. Unauthorised reproduction infringes Crown Copyright and may lead to prosecution or civil proceedings. Licence No. 100021575. Year of Publication 2009. Owner/Purchaser of Mapping.

Contains Ordnance Survey data © Crown copyright and database right (2017)

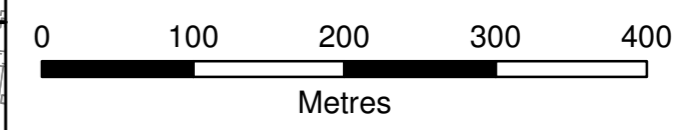
Project Site Location

Date	September 2017
Scale	1:230,000 @ A3
Drawn By	HF
Checked By	CL
Revision Number	01
Figure Number	Figure 1.1

Document Reference 6.3

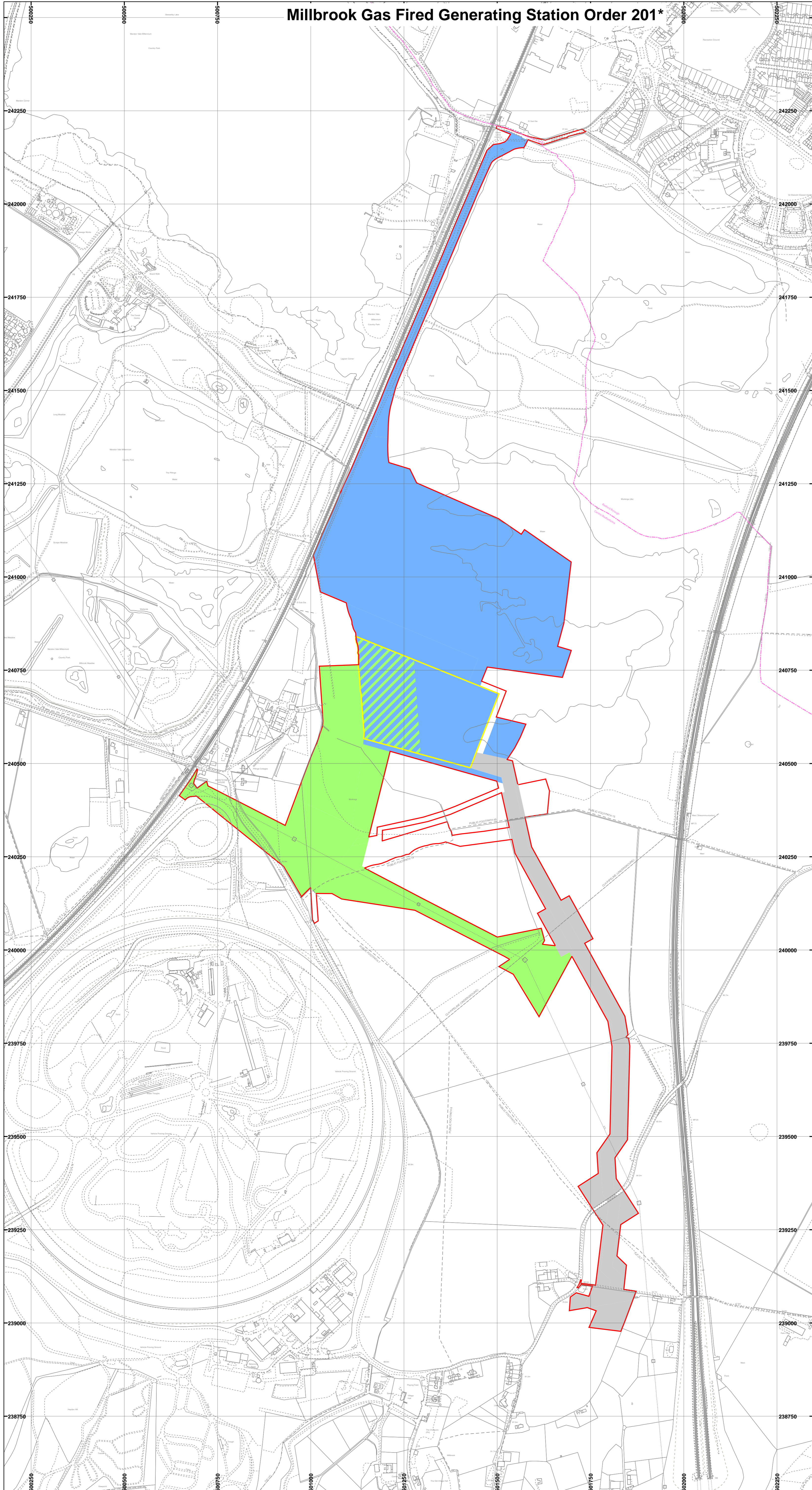
www.pba.co.uk
 Peter Brett Associates LLP
 READING
 Tel: 0118 950 0761 Fax: 0118 959 7498

Millbrook Gas Fired Generating Station Order 201*

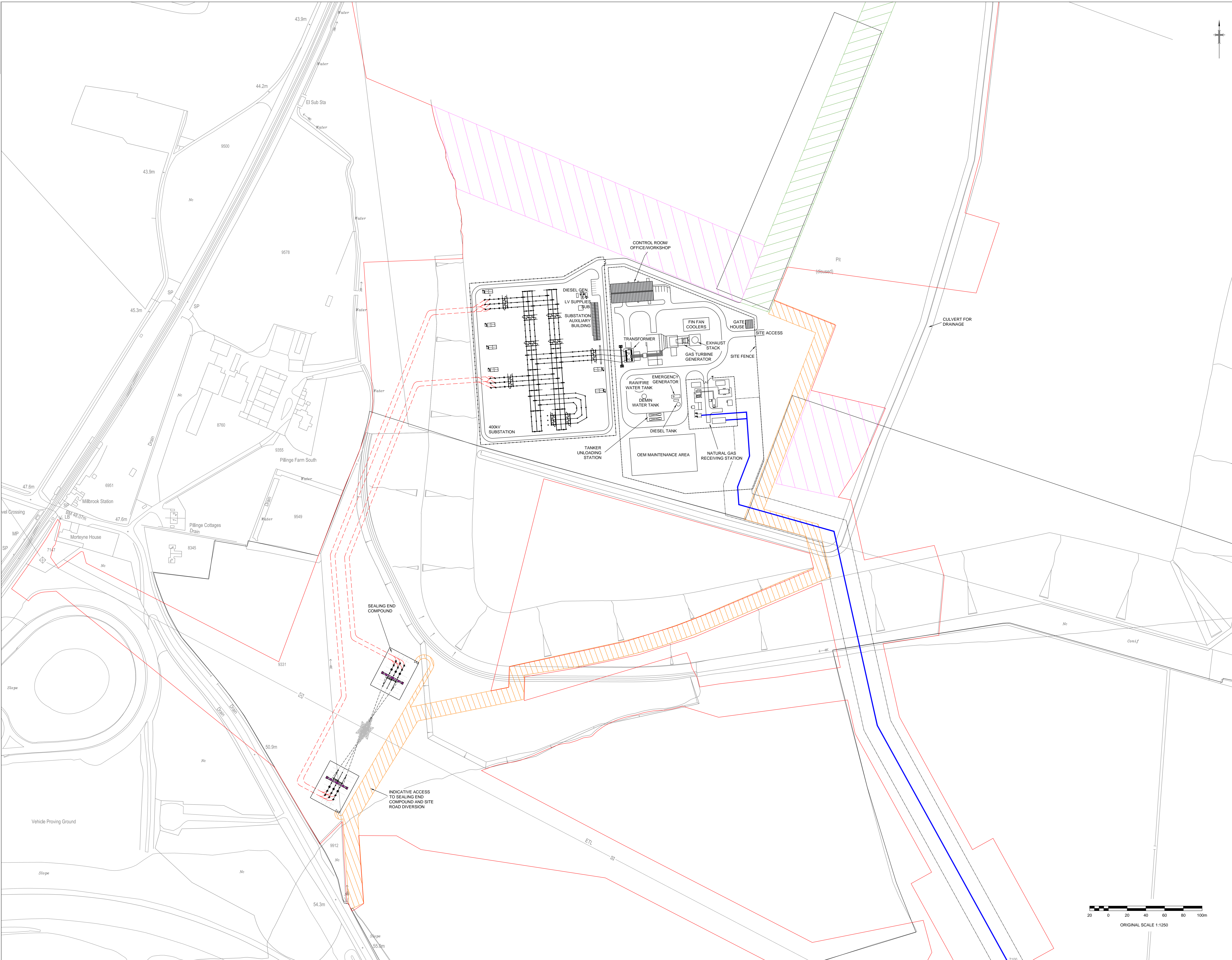


Reproduced from the Ordnance Survey Map with permission of the Controller of Her Majesty's Stationery Office. © Crown Copyright 2017. Carter Jonas LLP ES100004458

- Legend:**
- Order Limits
 - Generating Equipment Site
 - Electrical Connection Site
 - Gas Connection Site
 - Power Generation Plant Site
 - Overlap between Electrical Connection Site and Generating Equipment Site




Created by: Carter Jonas LLP 2 Snow Hill Birmingham B4 6GA www.carterjonas.co.uk millbrook@carterjonas.co.uk	Carter Jonas	
Created for: Millbrook Power Limited Drax Power Station Drax, Selby North Yorkshire YO8 8PH www.millbrookpower.co.uk		
Title: Figure 1.2 : Project Site		
Document Reference: 6.3		
Scale: 1:5000 @A1	Date: 09 October 2017	
Dwg no: J0008128-408a	Revision A	
Drawn by: IM	Checked by: ML	Approved by: MD



LEGEND

- UNDERGROUND ELECTRICITY CABLES
- GAS PIPELINE
- PROJECT SITE
- ▨ LAYDOWN AREA (TEMPORARY)
- ▨ ACCESS ROAD
- ▨ SECONDARY ACCESS ROAD



D	06/10/17	TITLE UPDATED	SFS	SJS	HWJ
C	20/08/17	LOGO UPDATED	SFS	SJS	HWJ
B	05/09/17	TITLE AND LOGO MODIFIED	SFS	SJS	HWJ
A	21/08/17	FIRST ISSUE	SFS	SJS	HWJ
Rev	Date	Description	By	CHK	APP

INDICATIVE



Westbrook Mills
Gatling
Renny CLT 2AZ

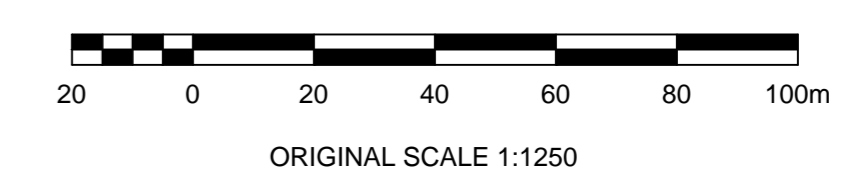
Tel: 44-01483-528400
Fax: 44-01483-538889
wsp.com

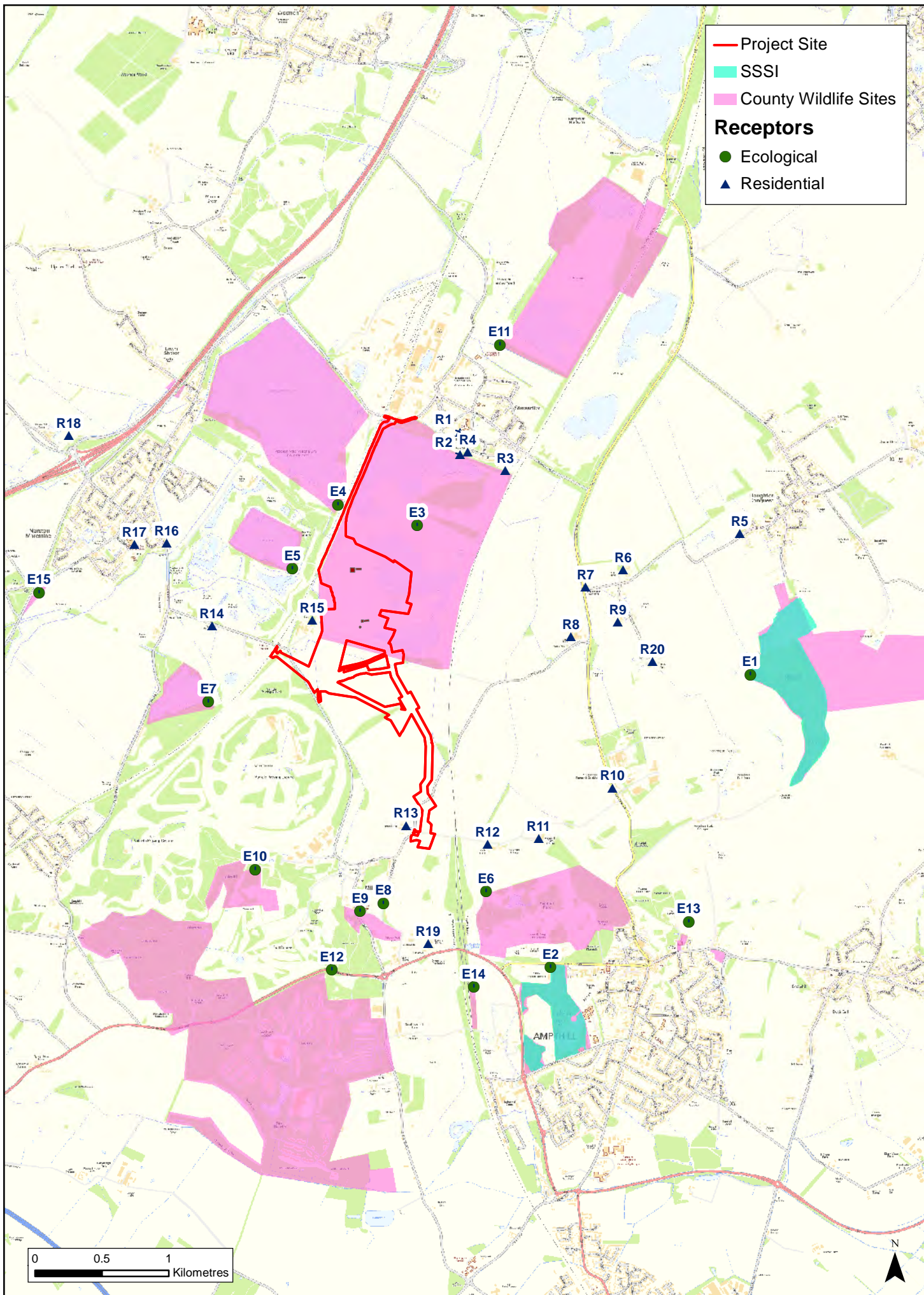


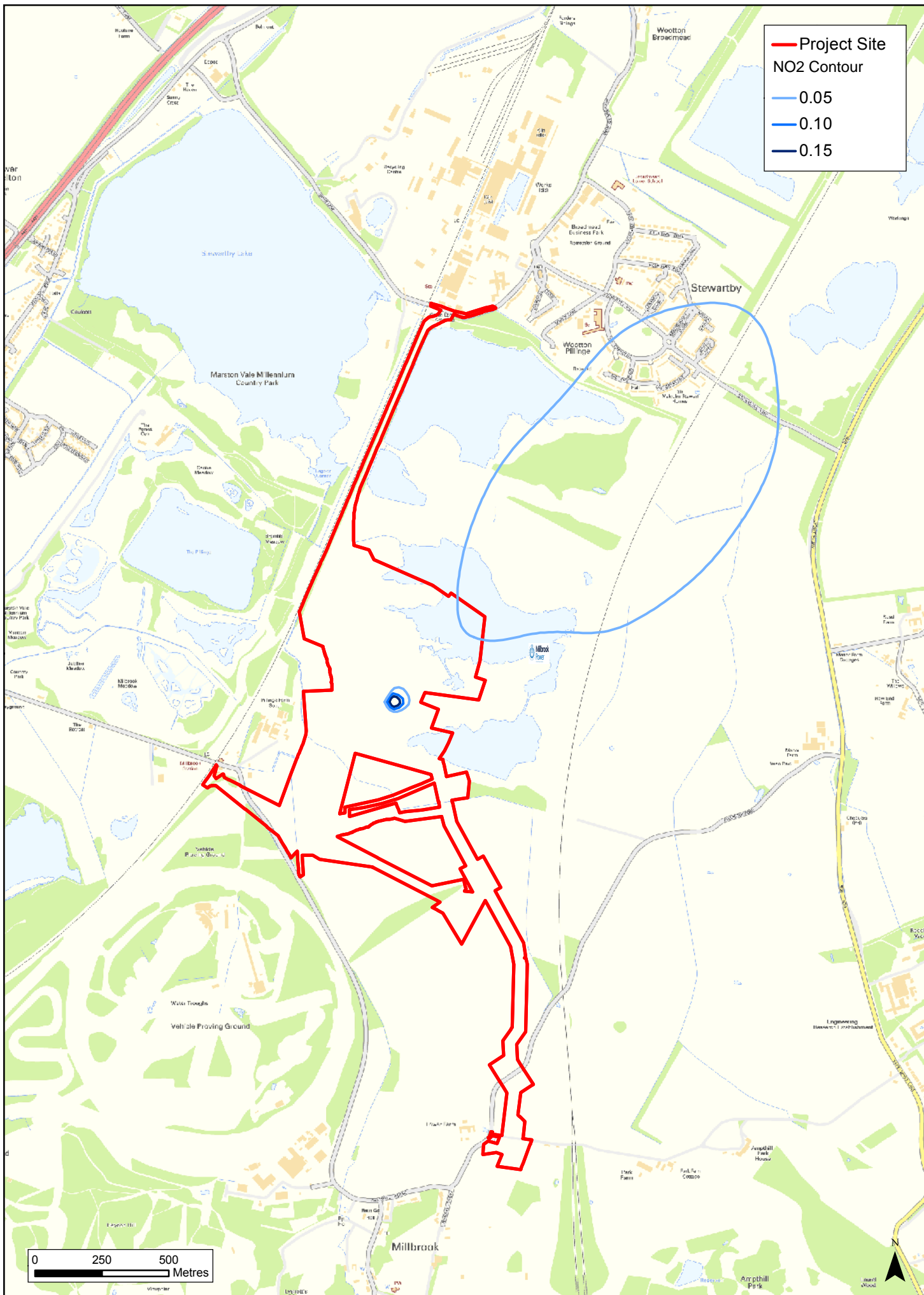
Client: **MILLBROOK POWER PROJECT**

INDICATIVE LAYOUT
GENERATING EQUIPMENT AND
ELECTRICAL CONNECTION
Reg5(2)(o)
DOCUMENT REFERENCE 6.3

Drawn: SFS	Checked: SJS
Designed: IMC	Approved: IMC
Date: 21/08/17	Scale: 1:1250
Project Number: 70032619	Drawing Number: FIGURE 3.1 D





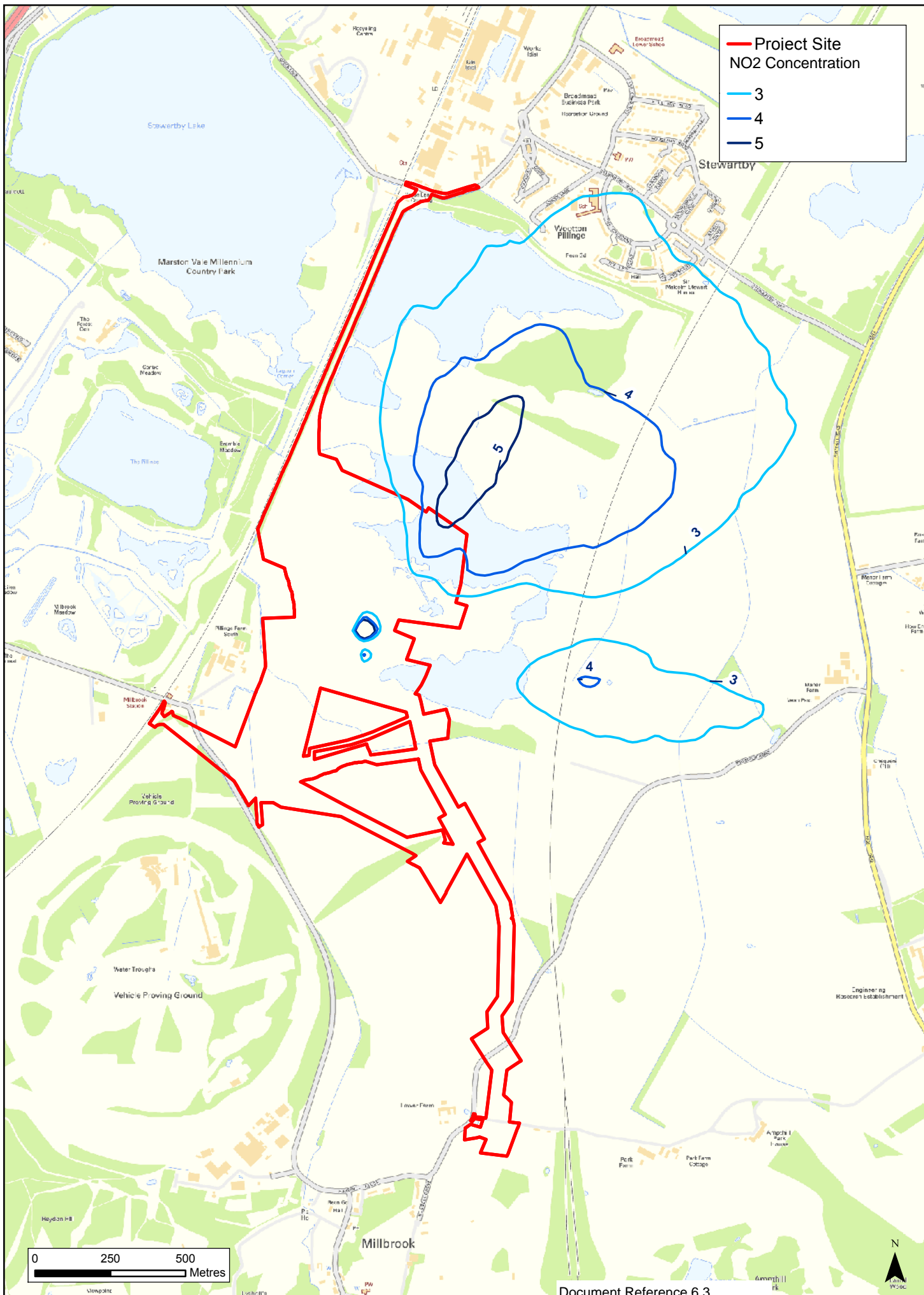


Service Layer Credits:
 Contains Ordnance Survey Data ©
 Crown Copyright and Database
 Right 2017.

1:18,000 @ A4
 04/09/2017
 Drawn: AG
 Checked: GH

Millbrook Power Project
 Predicted Annual Average NO₂
 Concentration (µg/m³)

Document
 Reference 6.3
 Figure 6.2 Rev B

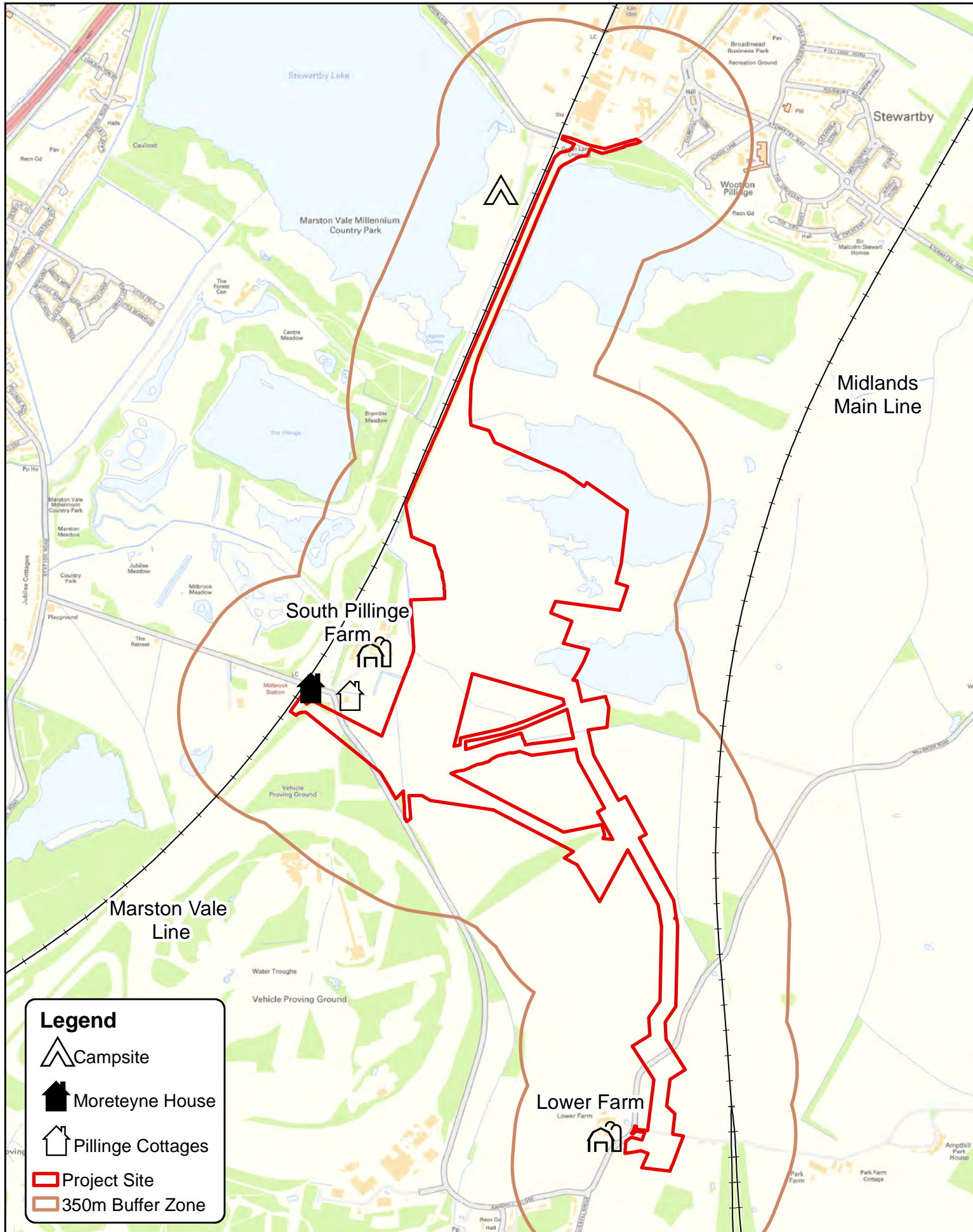


Service Layer Credits:
 Contains Ordnance Survey Data ©
 Crown Copyright and Database
 Right 2017.






1:16,000 @ A4
 04/09/2017
 Drawn: AG
 Checked: GH

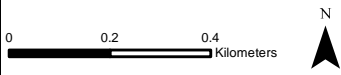
Millbrook Power Project
 Predicted Hourly Average 99.79th Percentile
 NO₂ Concentration (µg/m³)

Figure 6.3 Rev B



Legend

-  Campsite
-  Moreteyne House
-  Pillinge Cottages
-  Project Site
-  350m Buffer Zone



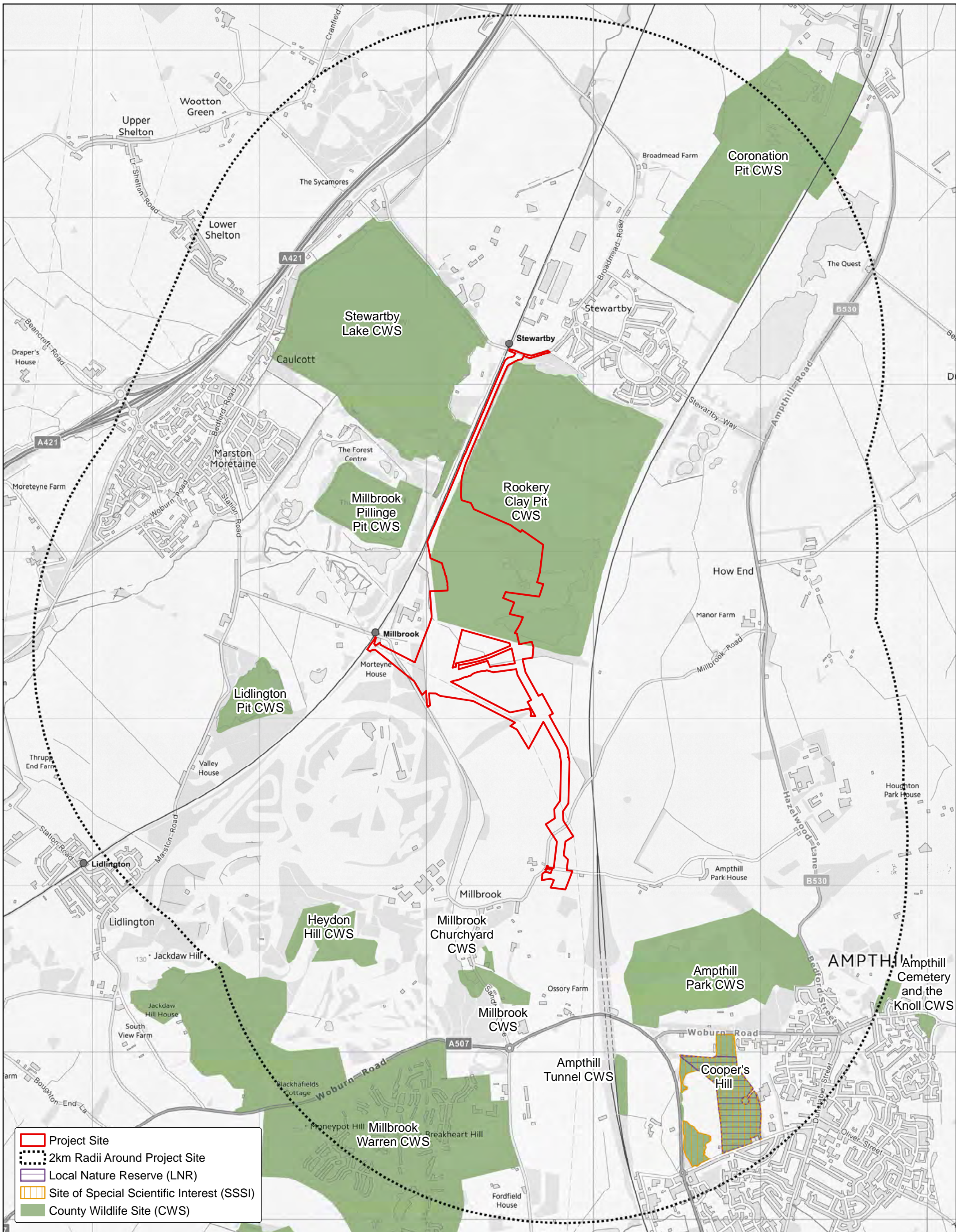
Contains Ordnance Survey data © Crown copyright and database right [2015]

Noise Sensitive Receptors and Study Area

Document Reference 6.3

Date	02/2015
Scale	1:15,000 @ A4
Drawn By	HF
Checked By	RE
Revision Number	01
Figure Number	Figure 7.1

www.pba.co.uk
Peter Brett Associates LLP
READING
Tel: 0118 950 0761 Fax: 0118 959 7498



- Project Site
- 2km Radii Around Project Site
- Local Nature Reserve (LNR)
- Site of Special Scientific Interest (SSSI)
- County Wildlife Site (CWS)




www.pba.co.uk
Peter Brett Associates LLP
READING
Tel: 0118 950 0761 Fax: 0118 959 7498



Contains Ordnance Survey data © Crown copyright and database right 2015.
© Natural England copyright 2015.
Data Source: Bedfordshire and Luton Biodiversity Recording and Monitoring Centre

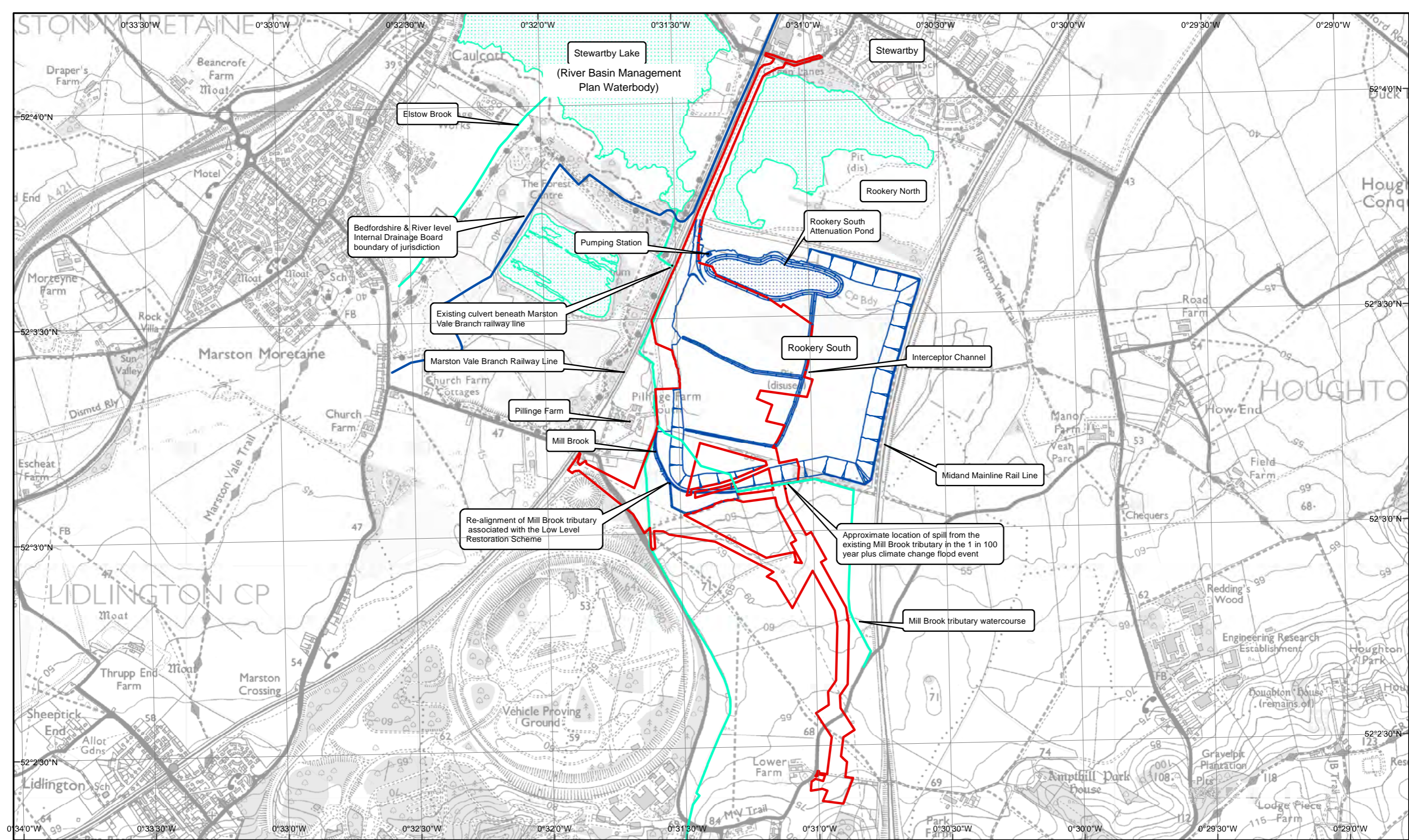
0 0.5 1 Km



AFPF Regulations 5 (2)(I) Natural Features

Document Reference 6.3

Date	22/08/2017
Scale	1:20,000 @ A3
Drawn By	HF
Checked By	HS
Revision Number	01
Figure Number	Figure 8.1



Bedfordshire & River level Internal Drainage Board boundary of jurisdiction

Existing culvert beneath Marston Vale Branch railway line

Marston Vale Branch Railway Line

Pillige Farm

Mill Brook

Re-alignment of Mill Brook tributary associated with the Low Level Restoration Scheme

Pumping Station

Rookery South Attenuation Pond

Rookery South

Interceptor Channel

Midand Mainline Rail Line

Approximate location of spill from the existing Mill Brook tributary in the 1 in 100 year plus climate change flood event

Mill Brook tributary watercourse

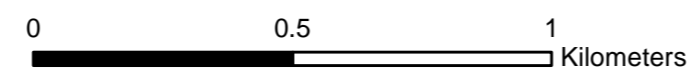


Watercourses and Drainage Features Context Plan

- Legend**
- Project Site
 - LLRS Works
 - Existing Waterbody / Watercourse

www.pba.co.uk
Peter Brett Associates LLP
READING
Tel: 0118 950 0761 Fax: 0118 959 7498

Reproduced from/based upon Ordnance Survey material with the permission of Ordnance Survey © on behalf of The Controller of Her Majesty's Stationery Office. Crown Copyright. Unauthorised reproduction infringes Crown Copyright and may lead to prosecution or civil proceedings. Licence No. 100021575. Year of Publication 2009. Owner/Purchaser of Mapping.

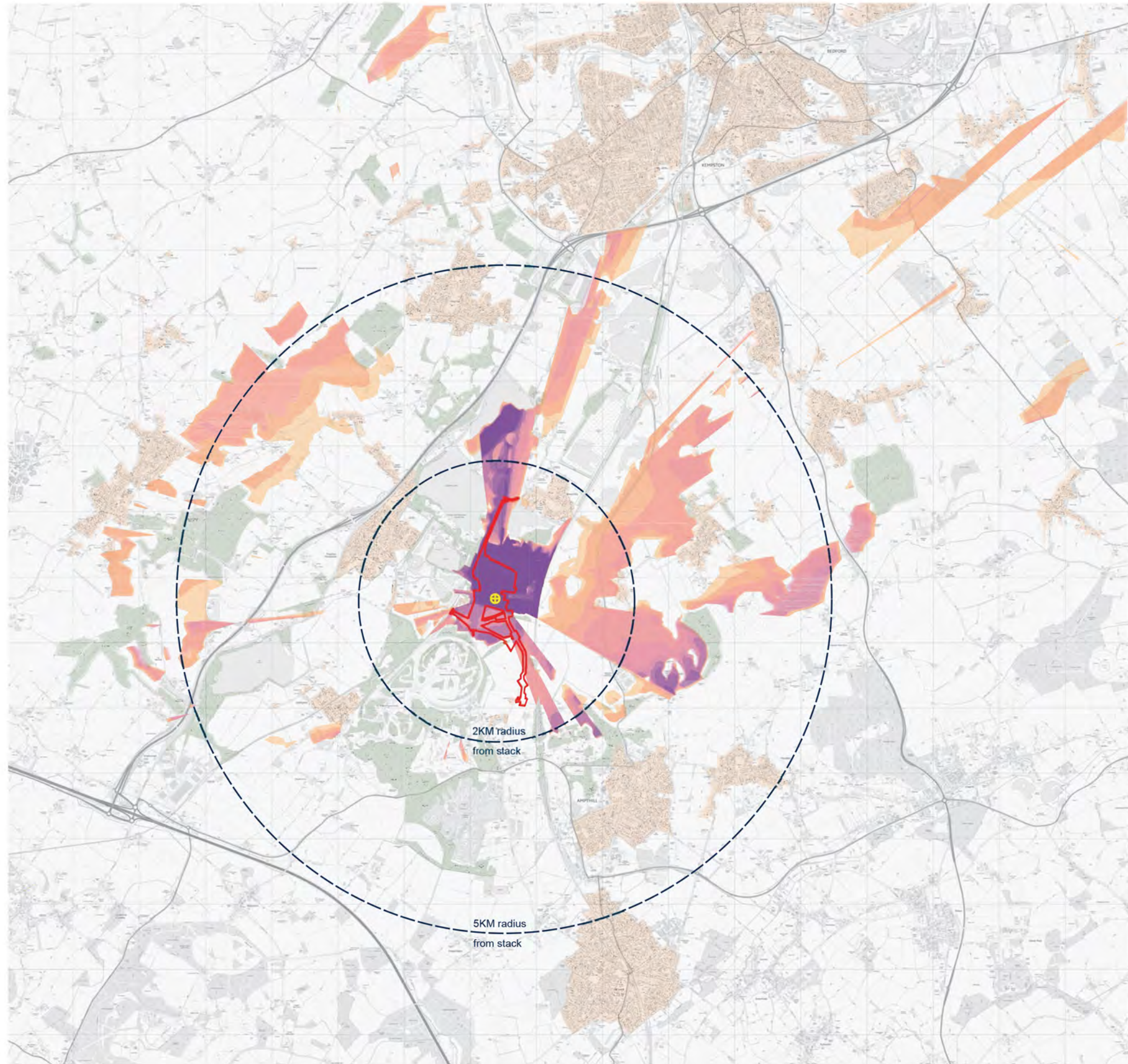


Document Reference 6.3

Date	September 2017
Scale	1:14,600 @ A3
Drawn By	HF
Checked By	SH

Revision 1

Figure 9.1



LEGEND:

- Project Site
- Target Point representing the location of the 35m Stack- note 1

Visibility Barriers- note 2

- Settlement - 9m
- Woodland - 20m

Percentage heights of stack visible

- 35M- 10% and under
- 31.5M- 10-20%
- 28M- 20-30%
- 24.5M- 30-40%
- 21M- 40-50%
- 17.5M- 50-60%
- 14M- 60-70%
- 10.5M- 70-80%
- 7M- 80-90%
- 3.5M- 90%-100%

11.1 MILLBROOK POWER PROJECT

Zone of Theoretical Visibility Plan

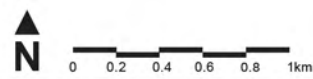


MILLBROOK POWER LIMITED

Mark	Revision	Date	Scale
REV		25.04.17	As Shown
		Drawn	KH
		Checked	NJ

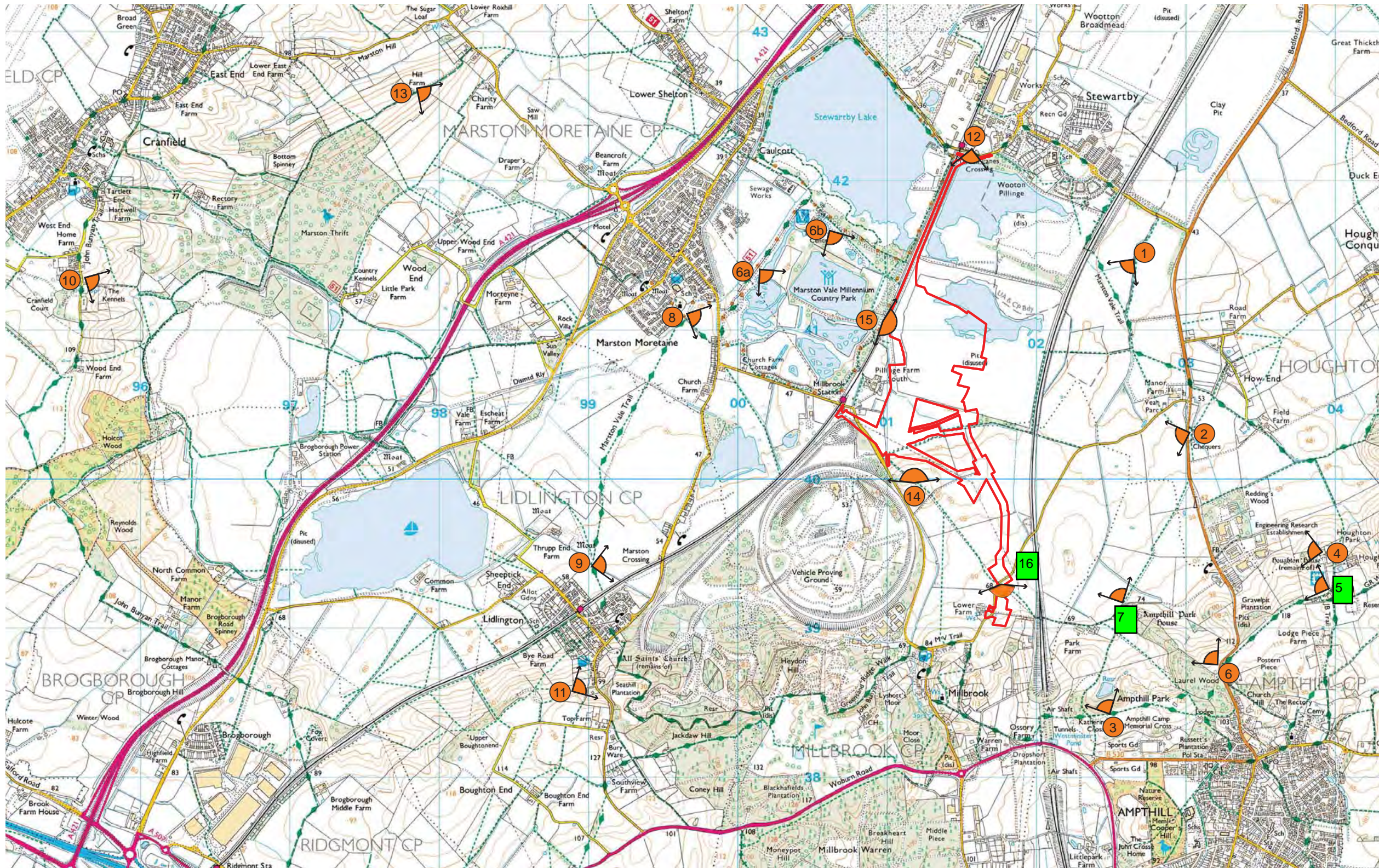
Drawing No.
40335-3007-05

Reproduced from VectorMap Local map by permission of the Ordnance Survey © on behalf of The Controller of Her Majesty's Stationery Office. © Crown Copyright 2000. All rights reserved. Licence No. 5517028



Document Reference 6.3

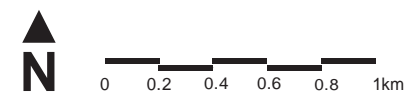




LEGEND:

- Project Site
- 1 Photographic viewpoint locations
- Photograph Locations (no Photomontage)

Reproduced from 1:25,000 OS Explorer map by permission of the Ordnance Survey © on behalf of The Controller of Her Majesty's Stationery Office. © Crown Copyright 2000. All rights reserved. Licence No. 5517028.




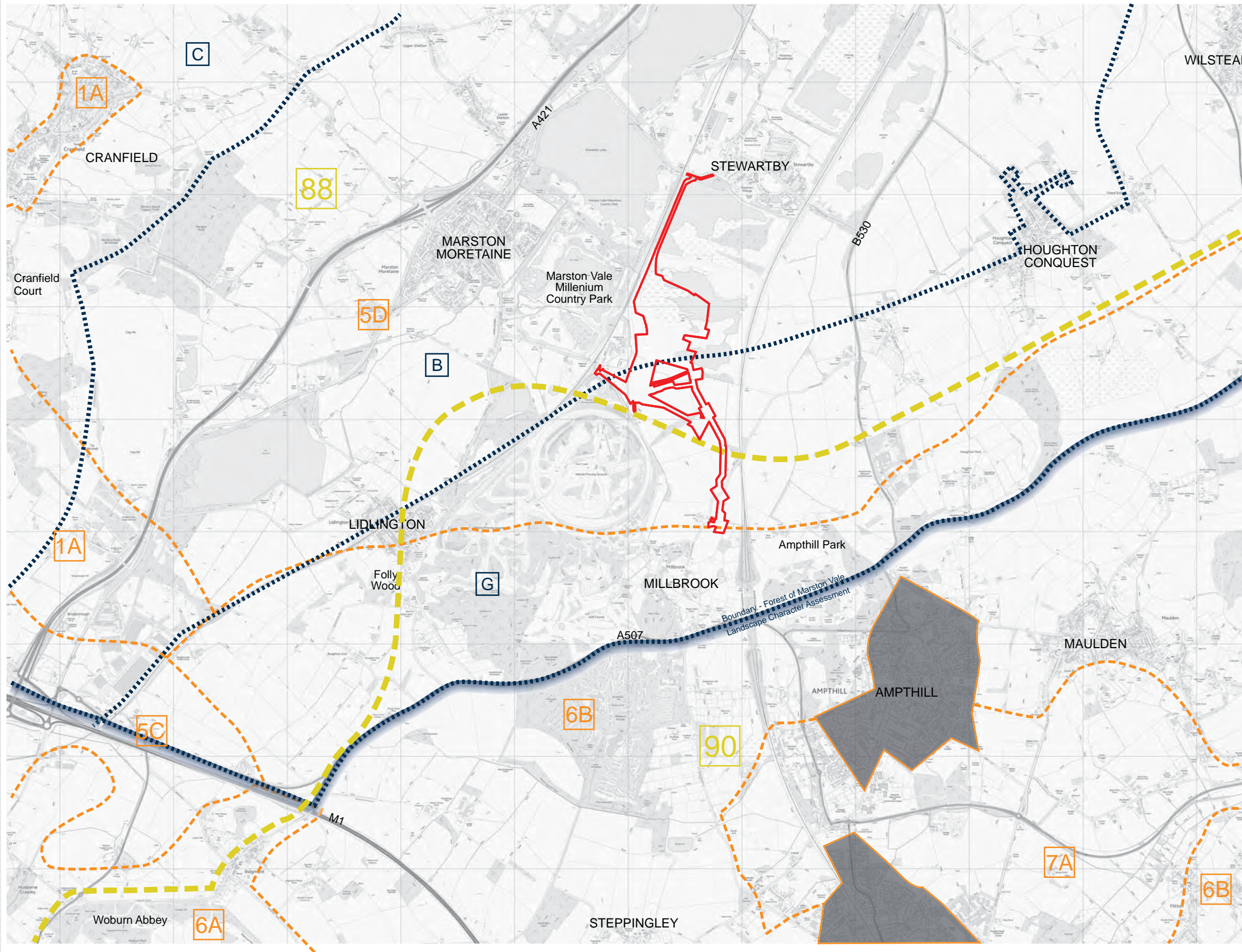
Document Reference 6.3



11.2 MILLBROOK POWER PROJECT

PHOTOGRAPH LOCATIONS

 Offices throughout the UK and Europe www.peterbrett.com		MILLBROOK POWER LIMITED		
		A	Labels removed	30 08 17
Drawing No.	REV	Date	Scale	10.04.17
40335 - 3007-02	A	As shown	Drawn	KH
		Checked	NJ	



LEGEND:

- Project Site
- National Landscape Character Area ¹
- 88 Bedfordshire and Cambridgeshire Claylands
- 90 Bedfordshire and Greensand Ridge
- County Landscape Character Area ²
- 1A Cranfield to Stagsden Clay Farmland
- 5C Salford – Aspley Clay Vale
- 5D North Marston Clay Vale
- 6A Woburn Greensand Ridge
- 6B Mid Greensand Ridge
- 7A Flit Greensand Valley
- Urban
- Forest of Marston Vale Landscape Character Area ³
- B Brickfields
- C Clay Ridge
- G Greensand Ridge and East Vale

Notes

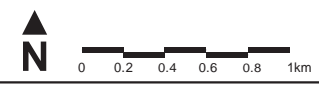
- 1). Natural England, 2014. 'National Character Area profile: 88', NE555. Sheffield: Natural England.
- Natural England, 2014. 'National Character Area profile: 90', NE481. Sheffield: Natural England.
- 2). 'Central Bedfordshire Landscape Character Assessment' Prepared by LUC January 2015.
- 3). Forest of Marston Vale, 2000. 'The Forest of Marston Vale: Forest Plan'. Marston Moretaine: Forest of Marston Vale.

11.3 MILLBROOK POWER PROJECT

LANDSCAPE CHARACTER

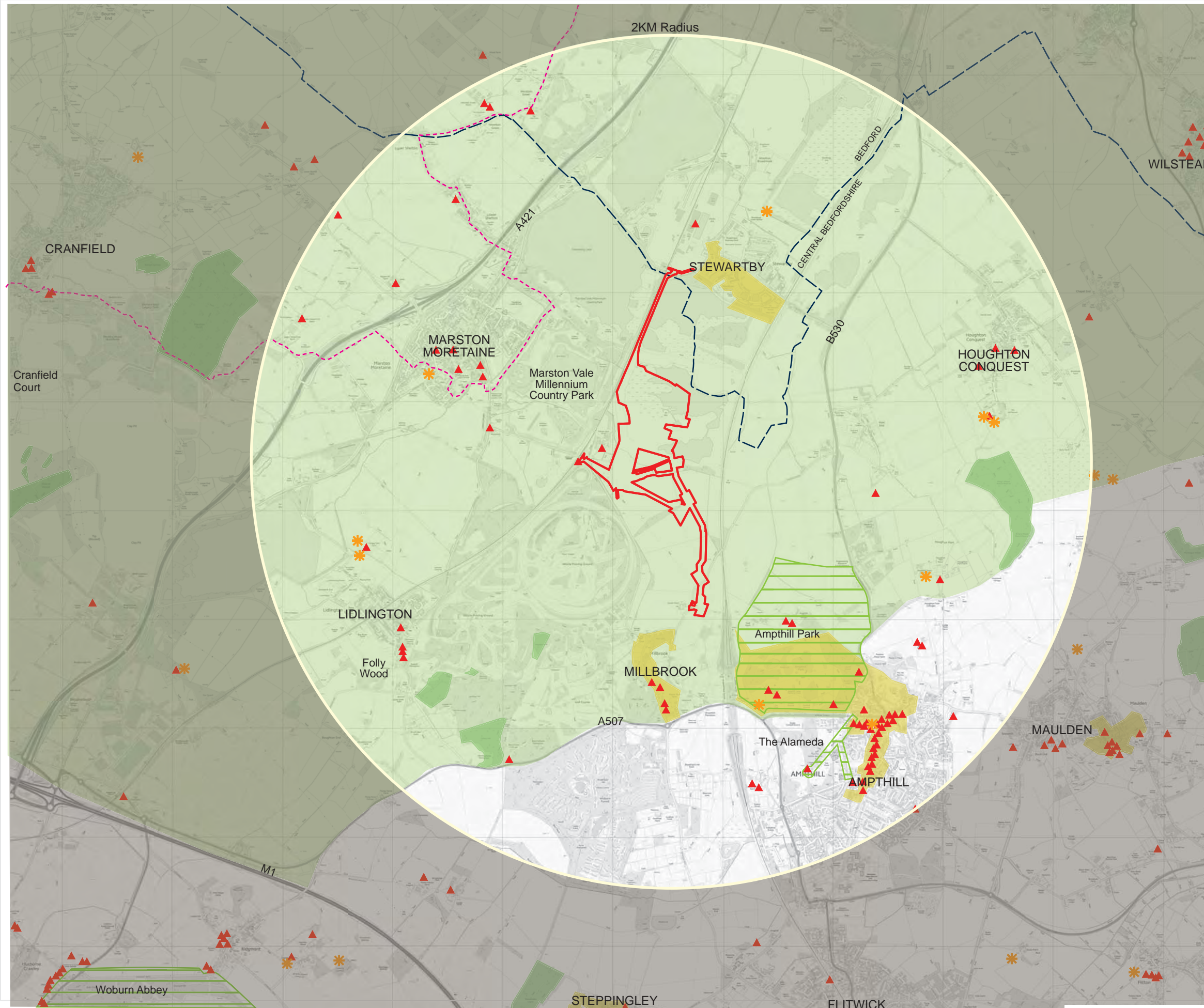
		MILLBROOK POWER LIMITED	
<small>Offices throughout the UK and Europe</small>	www.peterbrett.com	Mark	Revision
Drawing No. 40335-3007-03	REV	Date 11.04.17	Scale As Shown
		Drawn RJKH	Checked NJ

Reproduced from VectorMap Local map by permission of the Ordnance Survey © on behalf of The Controller of Her Majesty's Stationery Office. © Crown Copyright 2000. All rights reserved. Licence No. 5517028



Document Reference 6.3





LEGEND:

- Project Site
- County Boundary ¹
- Ancient Woodland ²
- Conservation Area ³
- ▲ Listed Building ²
- ✳ Scheduled Monument ²
- Registered Parks and Gardens ²
- Forest of Marston Vale ⁴
- National Cycle Network - Route 51 ⁵

Notes

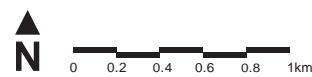
- 1). www.bing.com 1:25,000 OS Explorer [11.04.2017]
- 2). www.magic.gov.uk [11.04.2017]
- 3). www.centralbedfordshire.gov.uk and www.bedford.gov.uk [11.04.2017]
- 4). www.marstonvale.org [11.04.2017]
- 5). www.sustrans.org.uk/ncn/map [11.04.2017]

11.4 MILLBROOK POWER PROJECT

LANDSCAPE PLANNING CONSTRAINTS

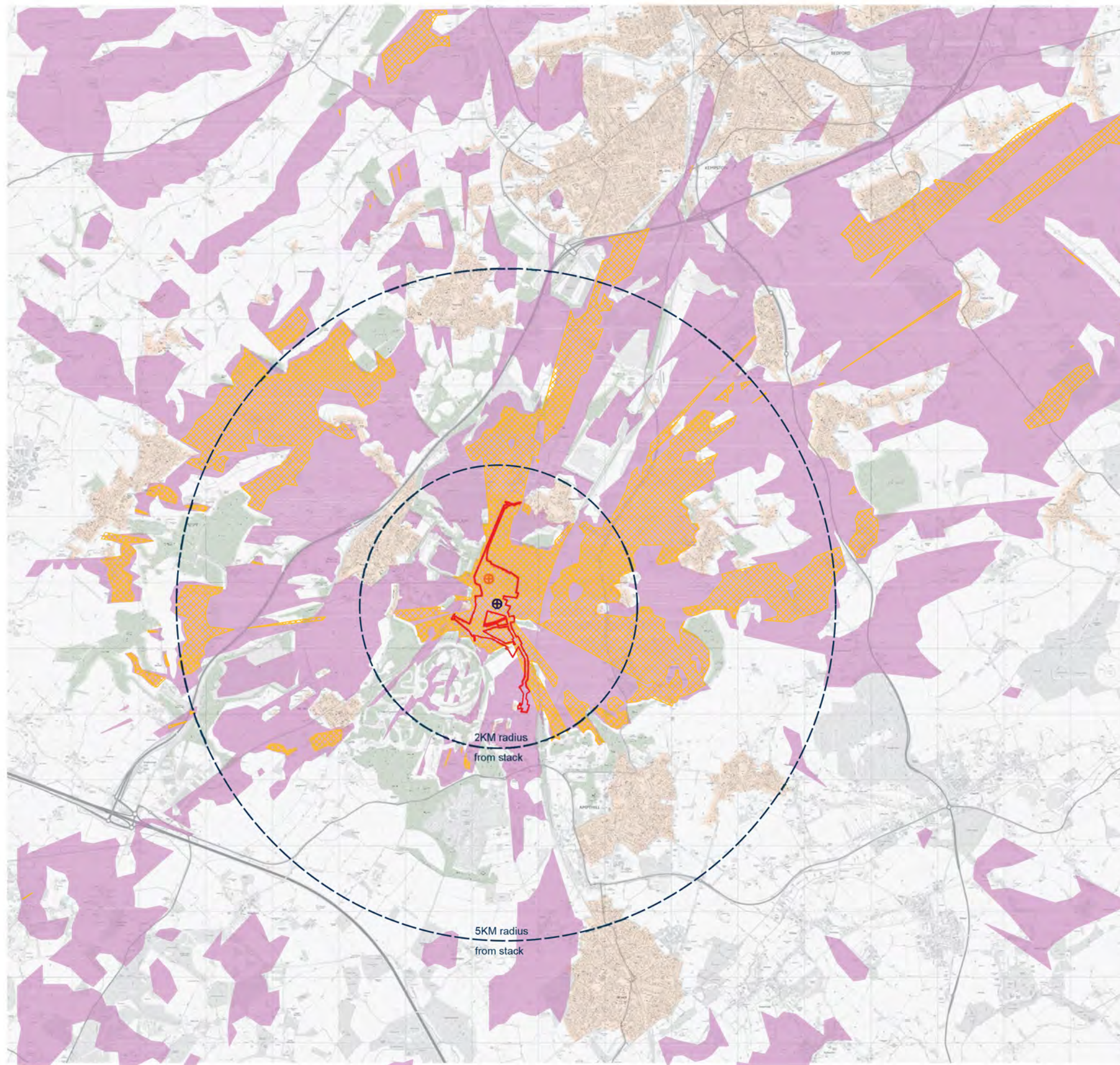
 <small>Offices throughout the UK and Europe</small> www.peterbrett.com	MILLBROOK POWER LIMITED		
Drawing No.	REV	Date	Scale
40335-3007-04	A	11.04.17	As Shown
		Drawn	RJKH
		Checked	NJ

Reproduced from VectorMap Local map by permission of the Ordnance Survey © on behalf of The Controller of Her Majesty's Stationery Office. © Crown Copyright 2000. All rights reserved. Licence No. 5517028



Document Reference 6.3





LEGEND:

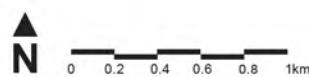
- Project Site
 - ⊕ Target Point representing the location of the Project (Millbrook) stack at 35m
 - ⊕ Target Point representing the location of the Covanta stack
- Visibility Barriers- note 2**
- Settlement - 9m
 - Woodland - 20m
- Zone of Theoretical Visibility**
- The Project (Millbrook)
 - Covanta RRF
 - Worst case combined zone of theoretical visibility of both schemes

Notes

- 1). The location on the stack was taken from-Drawing Number-2118-001-R1-EP Installation Boundary.
- 2). The settlement and woodland boundaries were taken from the OS VectorMap Local.

11.5	MILLBROOK POWER PROJECT		
CUMULATIVE ZTV WITH COVANTA			
		MILLBROOK POWER LIMITED	
<small>Offices throughout the UK and Europe www.peterbrett.com</small>			
	Mark	Revision	
Drawing No.	REV	Date	03.10.17
40335-3007-10		Scale	As Shown
		Drawn	KH
		Checked	NJ

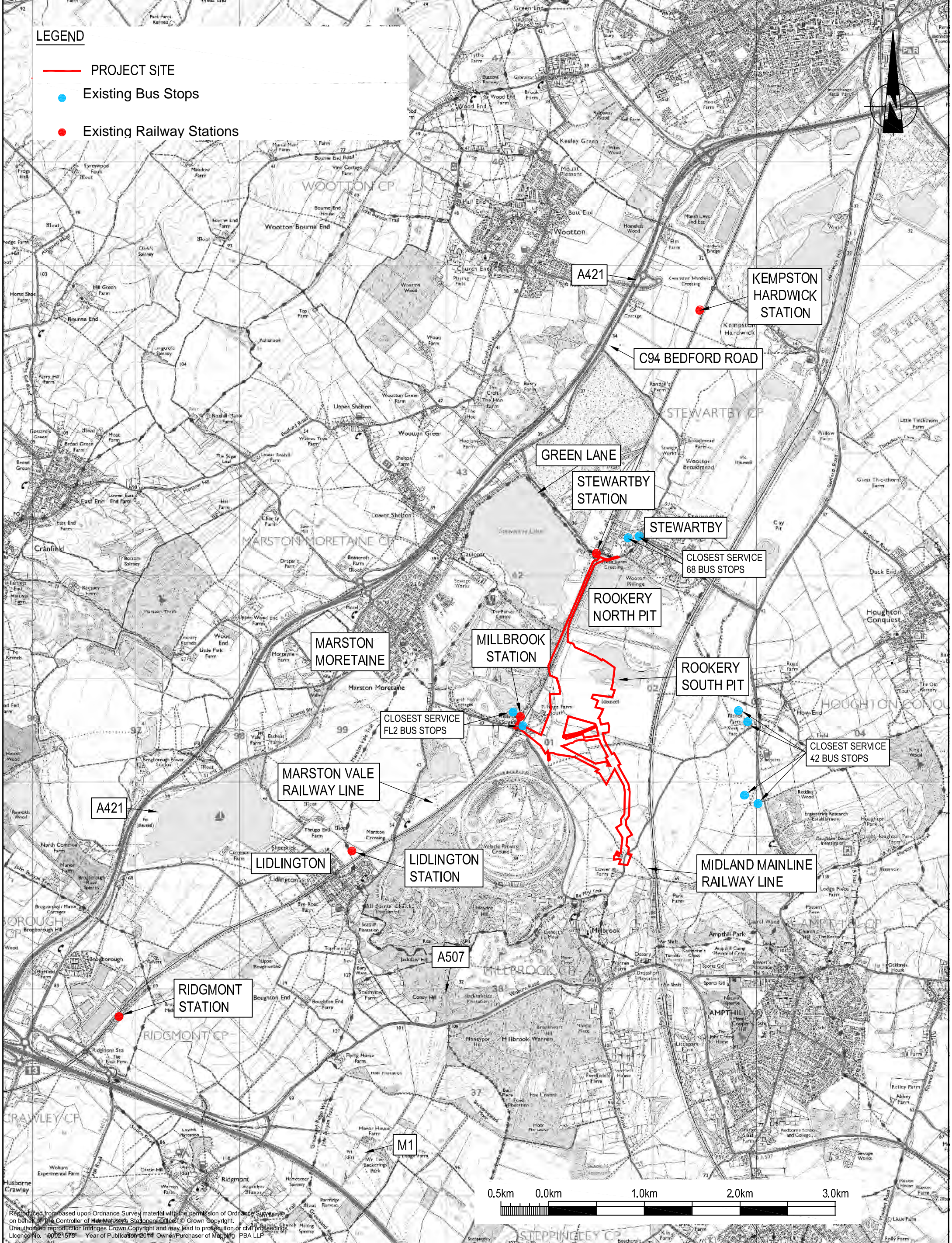
Document Reference 6.3



Reproduced from VectorMap Local map by permission of the Ordnance Survey © on behalf of The Controller of Her Majesty's Stationery Office. © Crown Copyright 2000. All rights reserved. Licence No. 5517028

LEGEND

- PROJECT SITE
- Existing Bus Stops
- Existing Railway Stations



Reproduced from based upon Ordnance Survey material with the permission of Ordnance Survey on behalf of the Controller of Her Majesty's Stationery Office. © Crown Copyright. Unauthorised reproduction infringes Crown Copyright and may lead to prosecution or civil proceedings. Licence No. 100021575. Year of Publication 2014. Owner/Purchaser of Mapping PBA LLP

**LOCATION PLAN SHOWING
STRATEGIC TRANSPORT LINKS**

Reproduced from Ordnance Survey material with the permission of Ordnance Survey on behalf of the Controller of Her Majesty's Stationery Office © Crown Copyright. Unauthorised reproduction infringes Crown Copyright and may lead to prosecution or criminal proceedings. License Number 100021575. 2017.

Document Reference 6.3



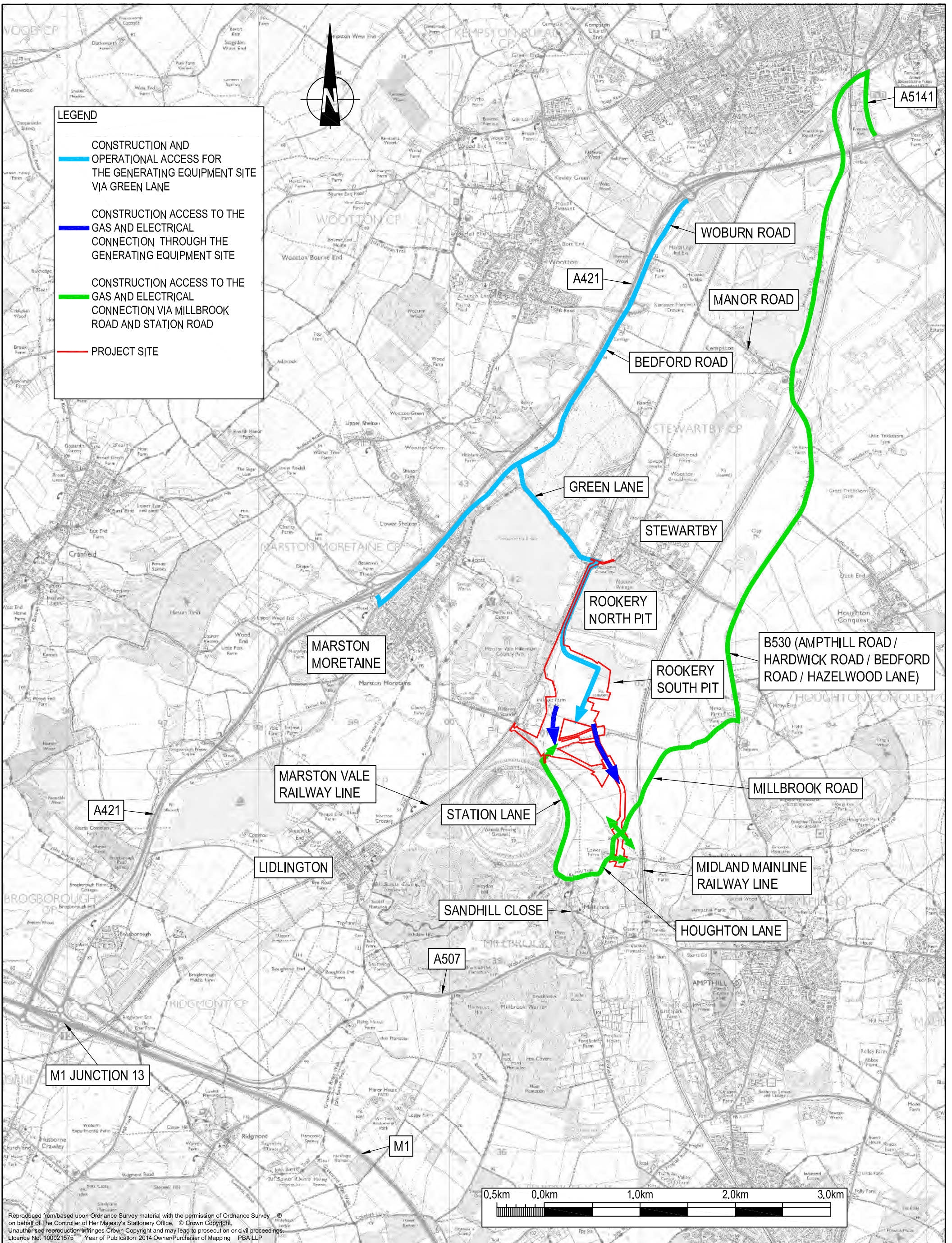
Offices throughout the UK and Europe
www.peterbrett.com
© Peter Brett Associates LLP
NORTHAMPTON
Tel: 01604 878300



Millbrook Power
A Drax Group company

September 2017	NTS
A3 Scale	NTS
Drawn by	SB
Checked by	JW

Drawing Number	Revision
FIGURE 12.1	A
31116/3010/001	



LEGEND

- CONSTRUCTION AND OPERATIONAL ACCESS FOR THE GENERATING EQUIPMENT SITE VIA GREEN LANE
- CONSTRUCTION ACCESS TO THE GAS AND ELECTRICAL CONNECTION THROUGH THE GENERATING EQUIPMENT SITE
- CONSTRUCTION ACCESS TO THE GAS AND ELECTRICAL CONNECTION VIA MILLBROOK ROAD AND STATION ROAD
- PROJECT SITE

Reproduced from/based upon Ordnance Survey material with the permission of Ordnance Survey on behalf of the Controller of Her Majesty's Stationery Office. © Crown Copyright. Unauthorised reproduction infringes Crown Copyright and may lead to prosecution or civil proceedings. Licence No. 100021575 Year of Publication 2014 Owner/Purchaser of Mapping PBA LLP

Offices throughout the UK and Europe
www.peterbrett.com
 © Peter Brett Associates LLP
 NORTHAMPTON
 Tel: 01604 878300

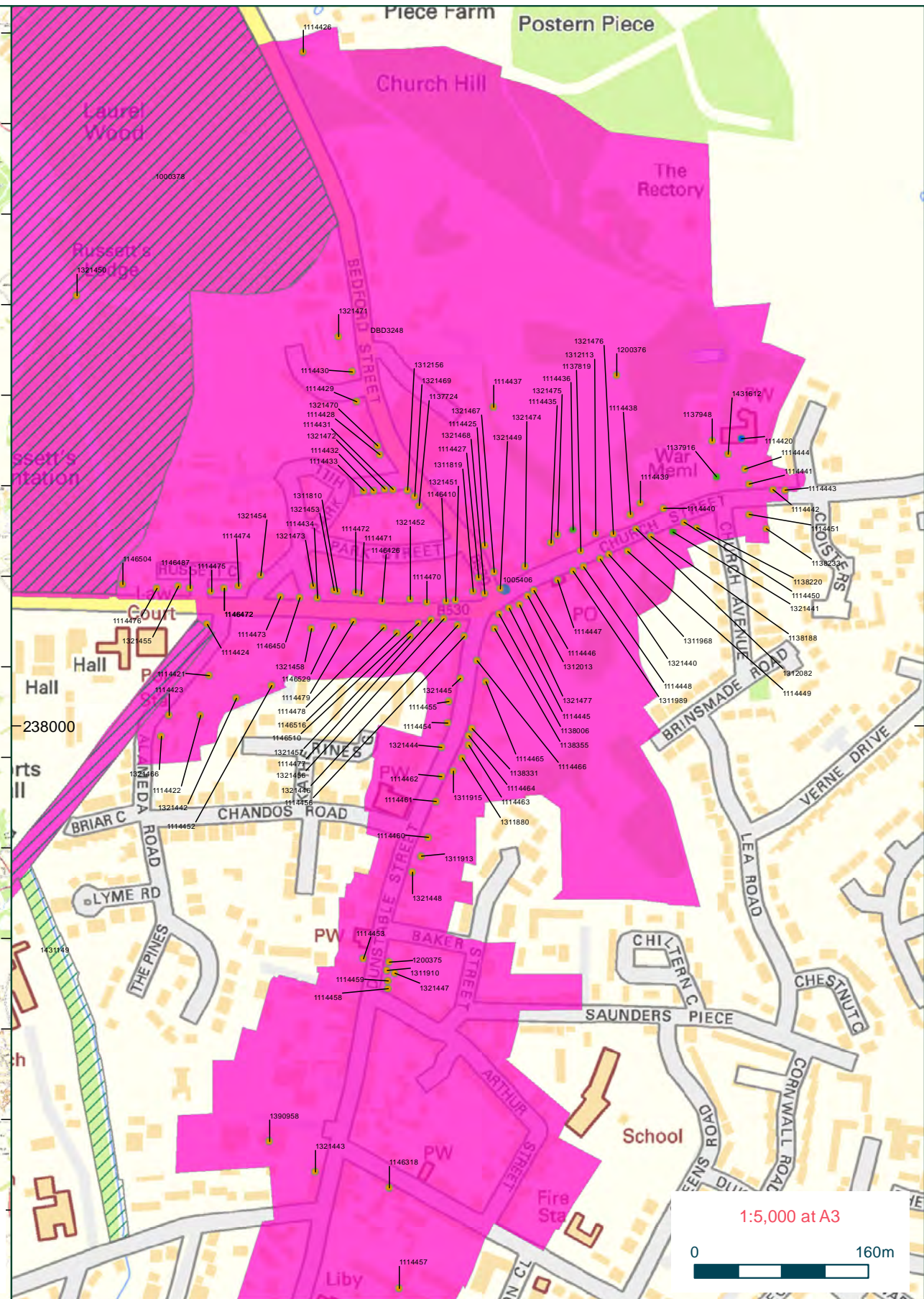
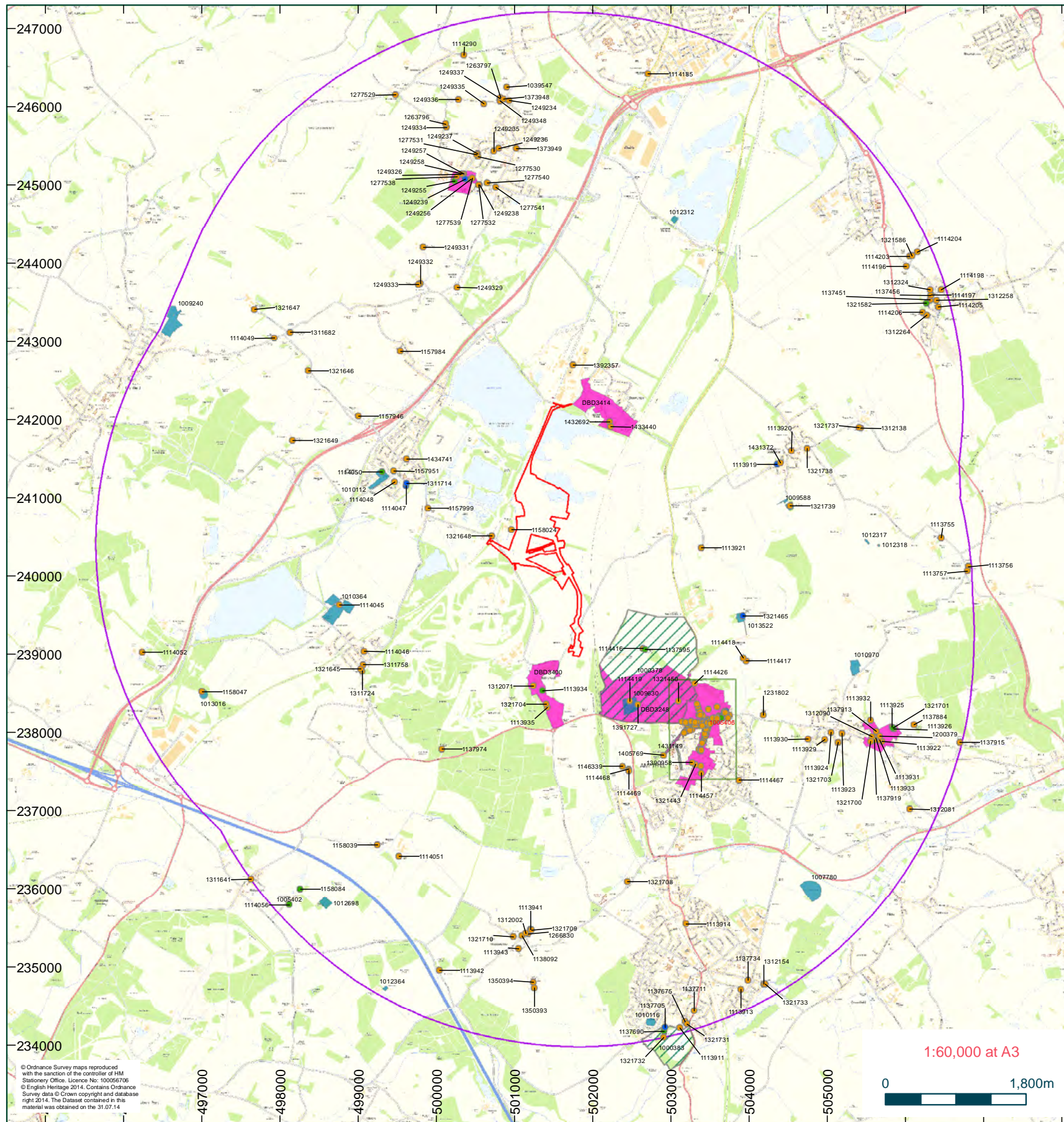
Millbrook Power
 A Drax Group company

PROPOSED CONSTRUCTION / OPERATIONAL ACCESS ROUTES

Reproduced from Ordnance Survey material with the permission of Ordnance Survey on behalf of the Controller of Her Majesty's Stationery Office © Crown Copyright. Unauthorised reproduction infringes Crown Copyright and may lead to prosecution or criminal proceedings. License Number 100021575. 2017.

Document Reference 6.3

September 2017	Drawing Number	Revision
A3 Scale	NTS	A
Drawn by	KIM	FIGURE 12.2 31116/3010/002
Checked by	JPH	



© Ordnance Survey maps reproduced with the sanction of the controller of HM Stationery Office. Licence No: 100056706
 © English Heritage 2014. Contains Ordnance Survey data © Crown copyright and database right 2014. The Dataset contained in this material was obtained on the 31.07.14



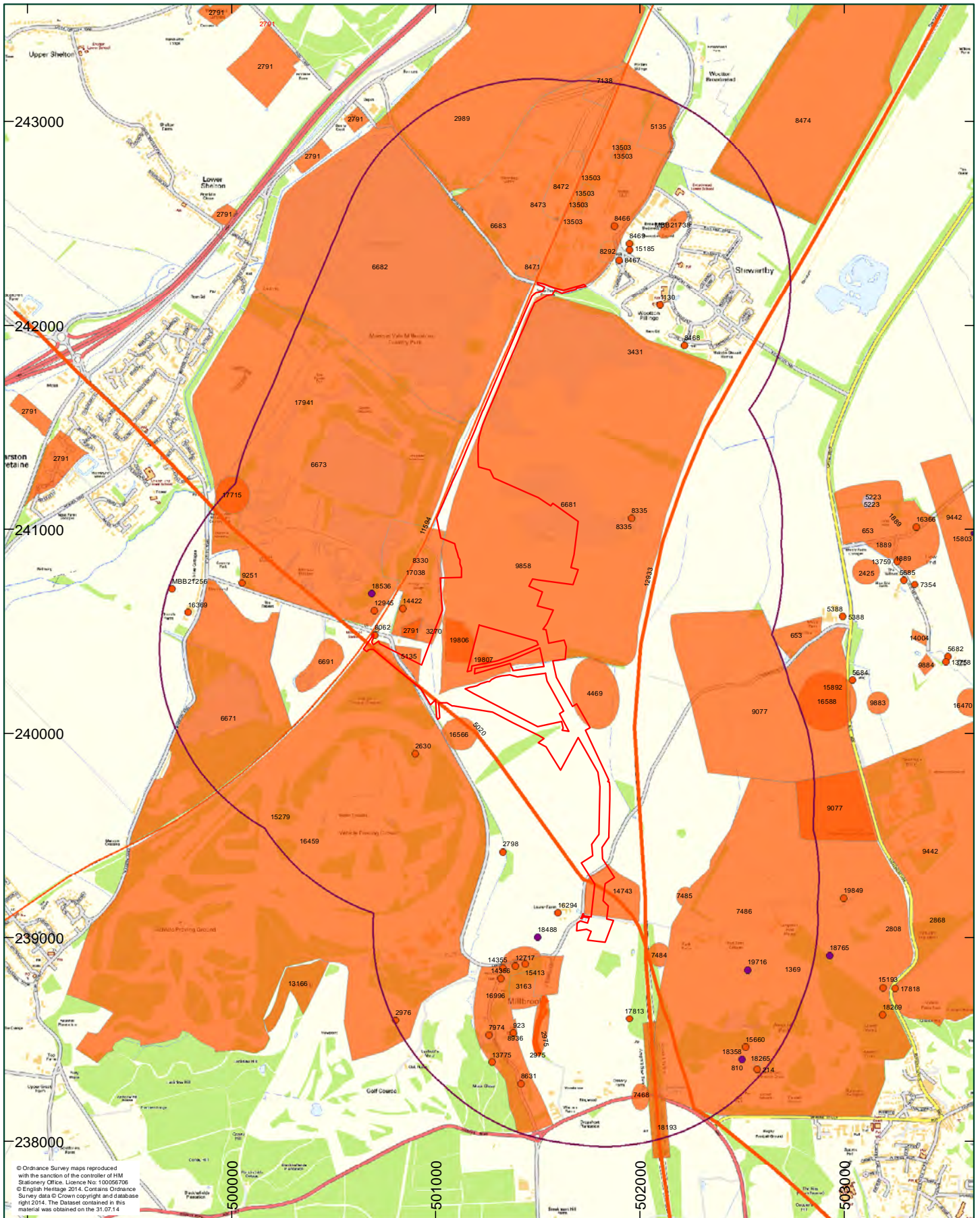
Document Reference 6.3

Legend					
	Project site		Grade I Listed Buildings		Scheduled Monuments
	5km buffer		Grade II* Listed Buildings		Registered Parks and Gardens
	Location of inset		Grade II Listed Buildings		Conservation Area

Figure 13.1 Designated Assets in Study Area AFPF 5 (2) (m) Regs.

Millbrook Power Project





Legend

- Project site
- 1km buffer
- Monument point
- Monument font point
- Monument line
- Cropmark region
- Cropmark line
- Monument polygon

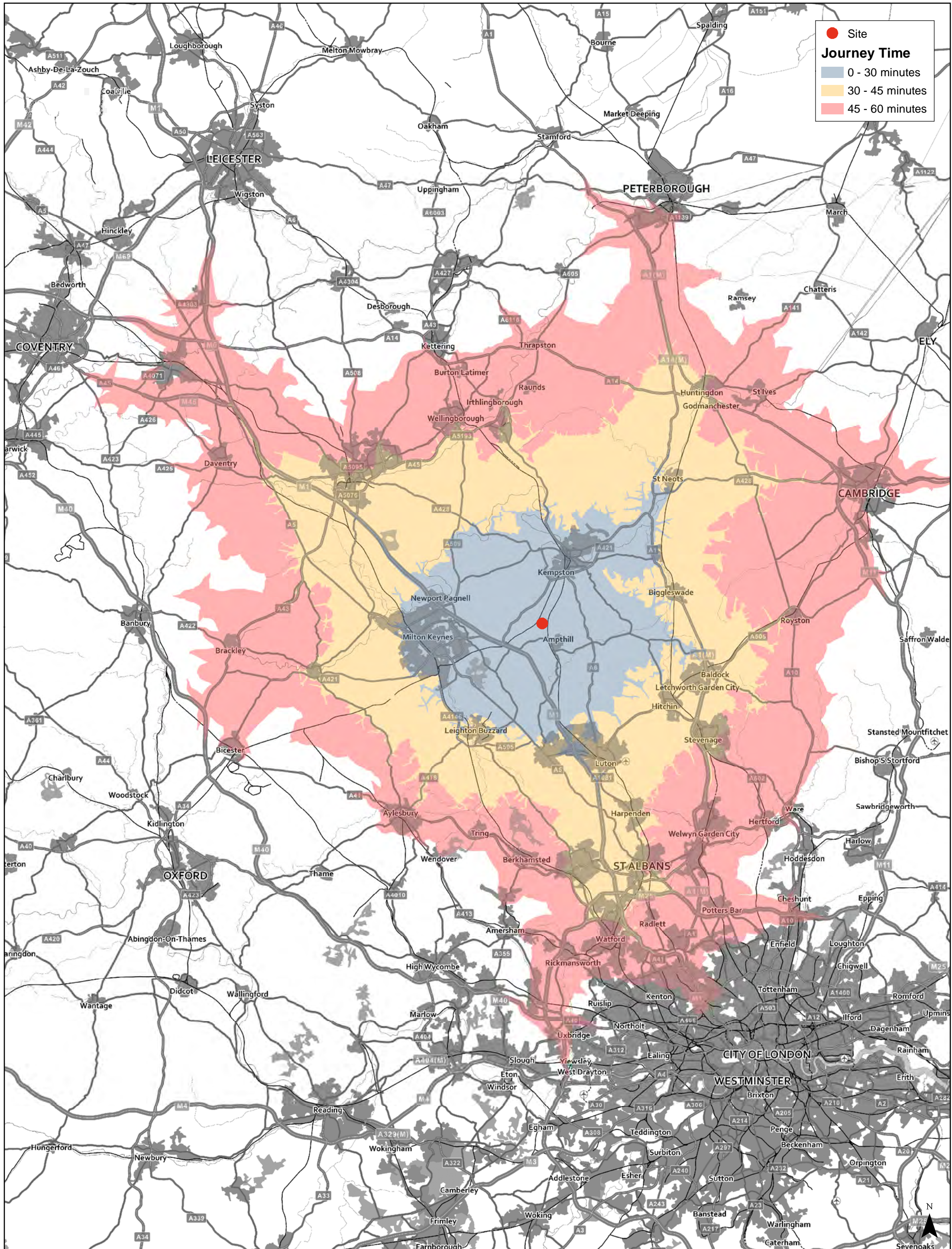
1:25,000 at A4

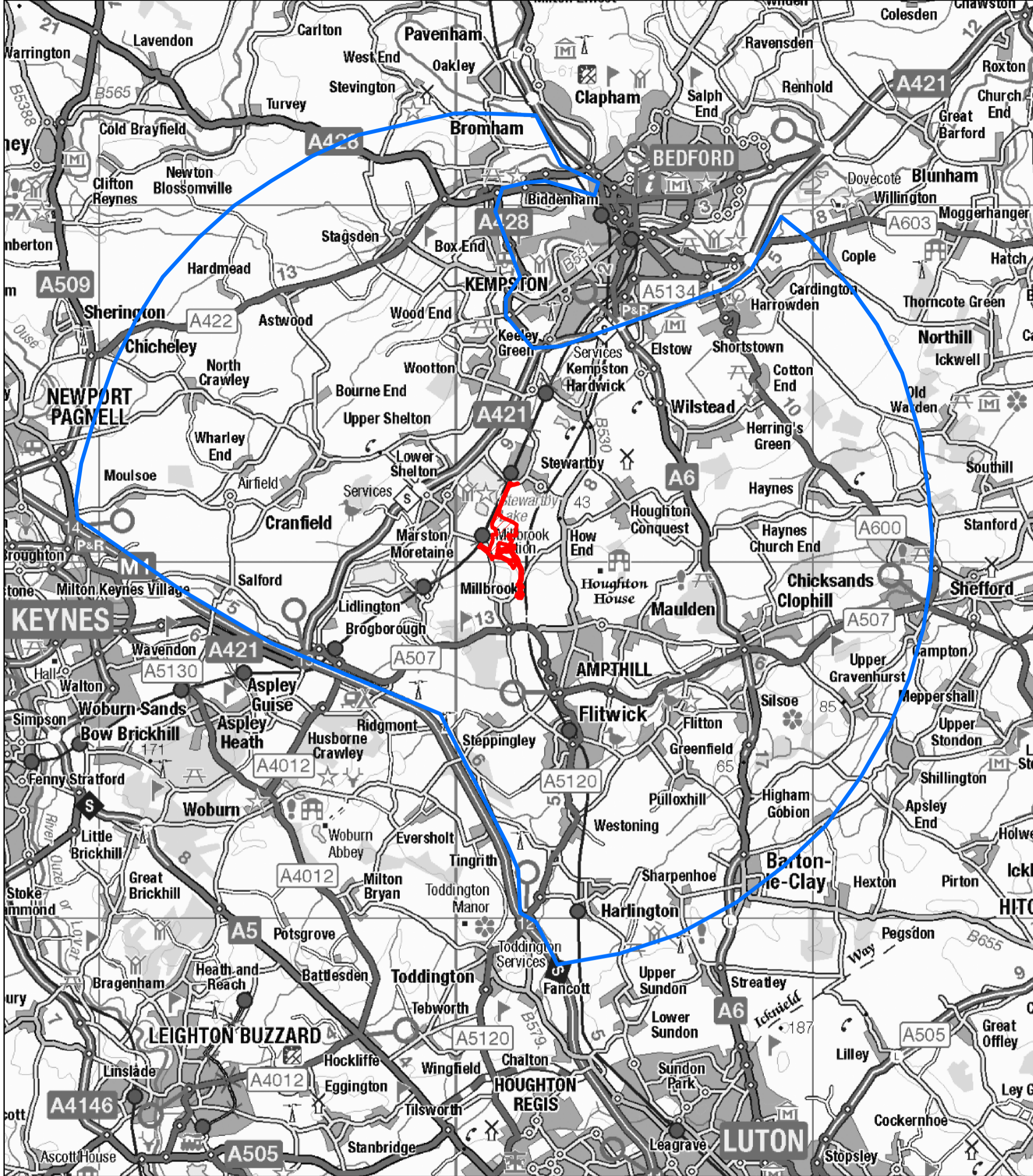
0 500m

Figure 13.2 Non-Designated Assets in Study Area

Millbrook Power Project Document Reference 6.3

N





www.pba.co.uk
Peter Brett Associates LLP
READING
Tel: 0118 950 0761 Fax: 0118 959 7498

Reproduced from/based upon Ordnance Survey material with the permission of Ordnance Survey © on behalf of The Controller of Her Majesty's Stationery Office. Crown Copyright. Unauthorised reproduction infringes Crown Copyright and may lead to prosecution or civil proceedings. Licence No. 100021575. Year of Publication 2015. Owner/Purchaser of Mapping.

Legend

- Site Boundary
- Study Area

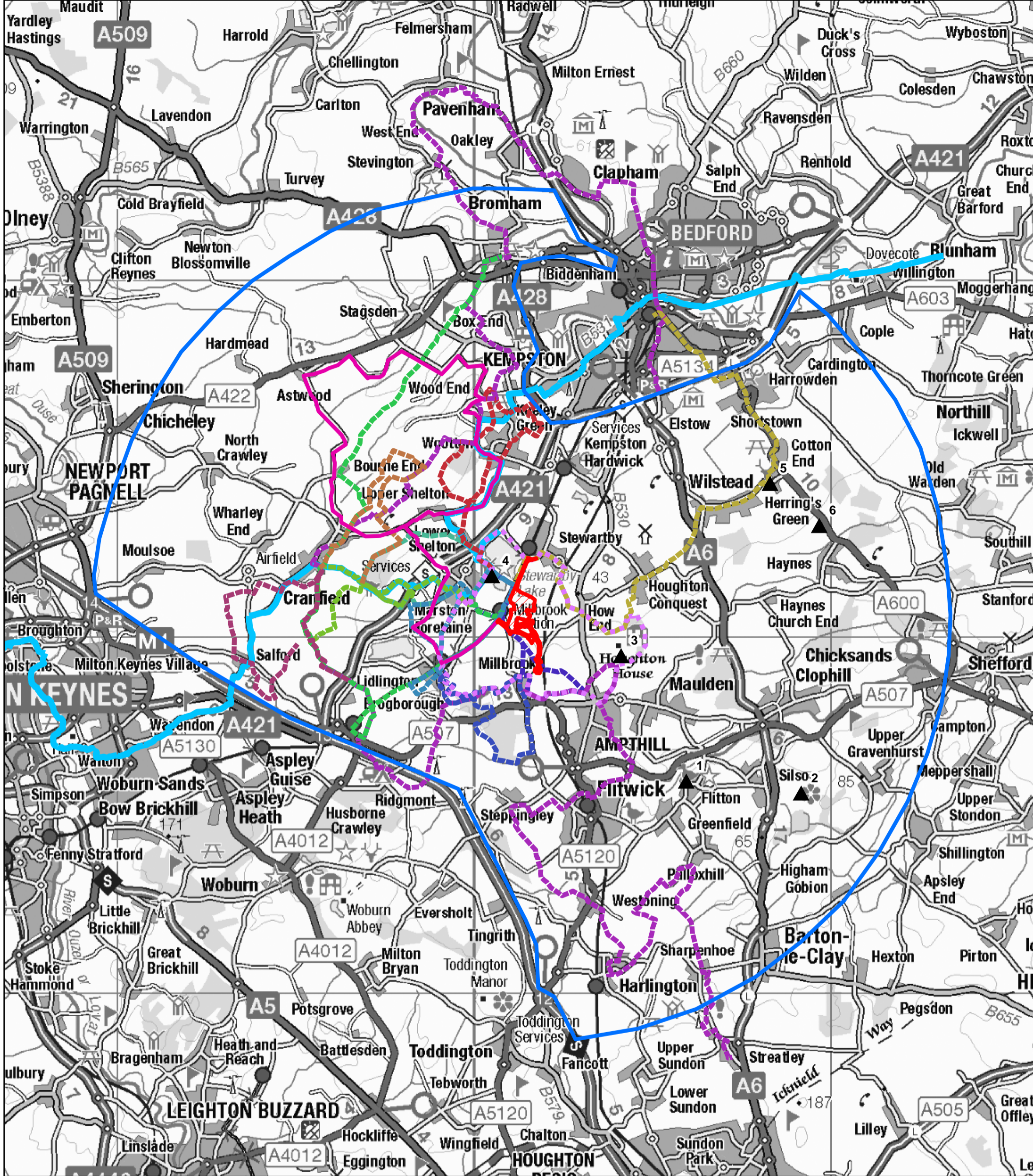
Date	09 / 2017
Scale	1:450,000 @ A3
Drawn By	LP
Checked By	RM
Figure Number	

Tourism/Business Survey Study Area

Figure 14.2

Document Reference 6.3

0 0.5 1 2 Kilometers



pba
peterbrett

www.pba.co.uk
Peter Brett Associates LLP
READING
Tel: 0118 950 0761 Fax: 0118 959 7498

Millbrook Power

Reproduced from/based upon Ordnance Survey material with the permission of Ordnance Survey © on behalf of The Controller of Her Majesty's Stationery Office. Crown Copyright. Unauthorised reproduction infringes Crown Copyright and may lead to prosecution or civil proceedings. Licence No. 100021575. Year of Publication 2015. Owner/Purchaser of Mapping.

- Project Site
- Study Area
- National Cycle Route 51

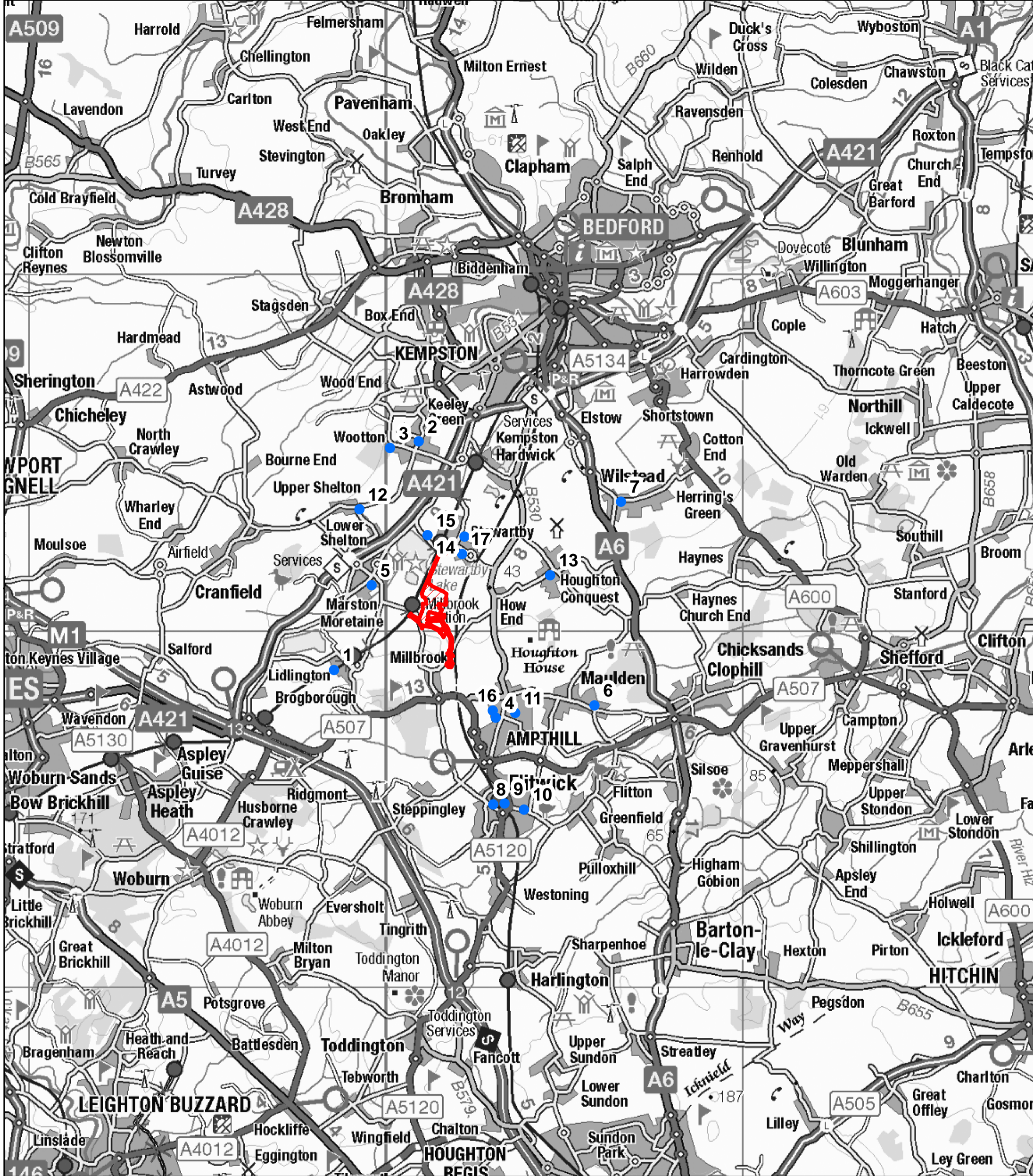
- Tourist Attractions
- 1. De Grey Mausoleum
- 2. Wrest Park
- 3. Houghton House
- 4. The Forest Centre & Millennium Country Park
- 5. Bird of Prey Centre
- 6. Summerfields Miniature Railway

- Cranfield Hulcote Salford Circular Walk
- Forest Centre & Millennium Country Park to Millbrook & Ampthill
- Forest Centre to Bedford via Shocott Spring
- Forest Centre to Centre Parcs
- Forest Centre to Cranfield
- Forest Centre to Gateway Woods
- Forest Centre to Lidlington & Folly Wood
- Optional Loop via Bourne End, Wootton
- The Clay Way: Forest Centre to Bromham Mill
- The John Bunyan Trail
- The Marston Jubilee Walk
- Timberland Trail
- Greenwood Cycle Trail

Date	09 / 2017
Scale	1:450,000 @ A3
Drawn By	LP
Checked By	RM
Figure Number	

Tourism Audit

Figure 14.3

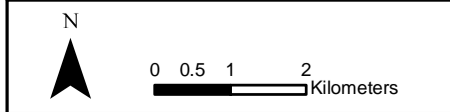


 Project Site

- 1. Thomas Johnson Lower School
- 2. Wootton Lower School
- 3. Wootton Upper School
- 4. The Firs Lower School
- 5. Church End Lower School
- 6. Maulden Lower School
- 7. Wilstead Lower School
- 8. Templefield Lower School
- 9. Flitwick Lower School
- 10. Kingsmoor Lower School
- 11. Russell Lower School
- 12. Shelton Lower School
- 13. Houghton Conquest Lower School
- 14. Broadmead Lower School
- 15. Kimberley Stem College
- 16. Alameda Middle School
- 17. Marston Vale Middle School

Date	09/2017
Scale	1:450,000 @ A3
Drawn By	LP
Checked By	RM
Figure Number	

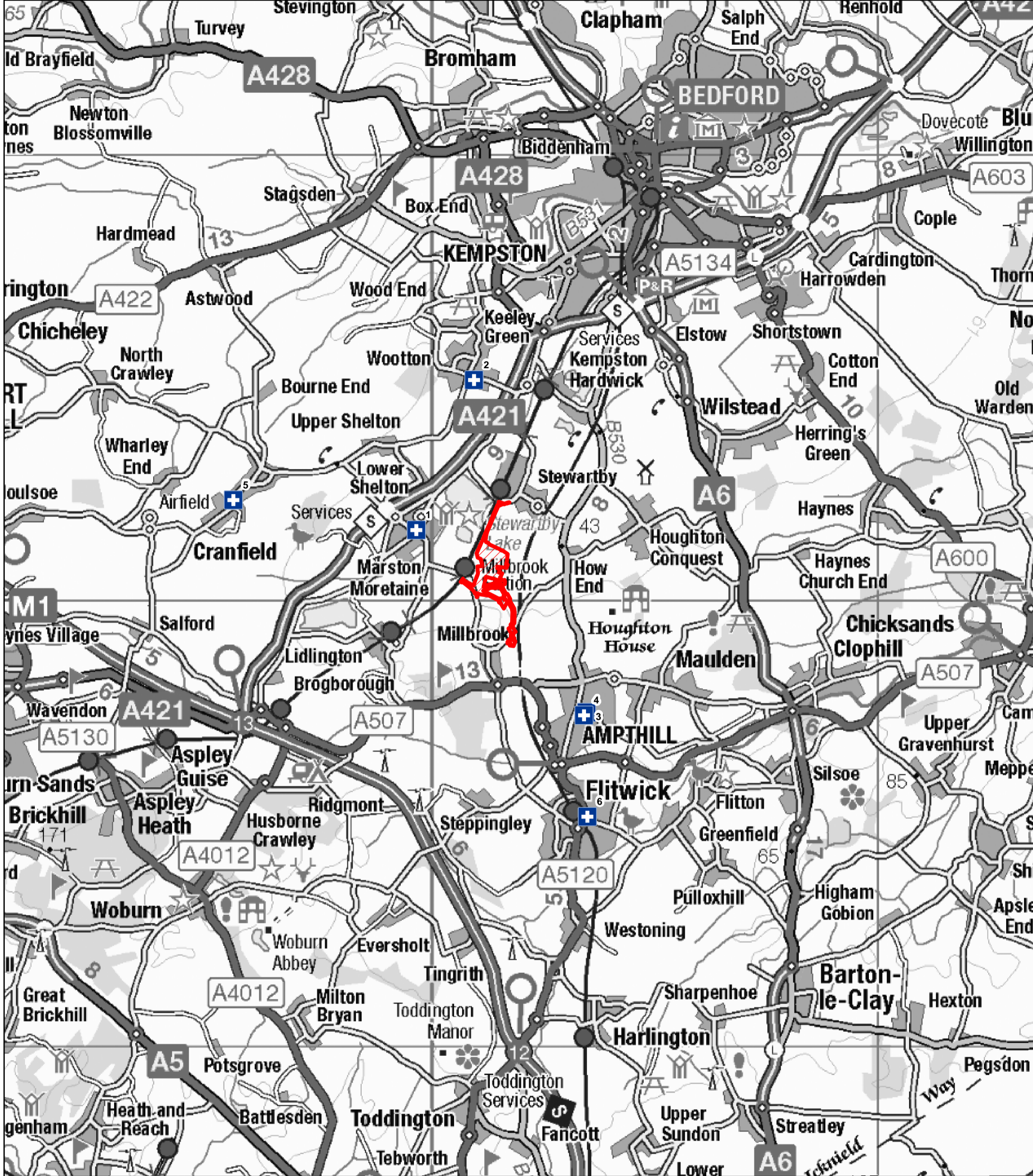
Figure 14.4



www.pba.co.uk
Peter Brett Associates LLP
READING
Tel: 0118 950 0761 Fax: 0118 959 7498

Reproduced from/based upon Ordnance Survey material with the permission of Ordnance Survey © on behalf of The Controller of Her Majesty's Stationery Office. Crown Copyright. Unauthorised reproduction infringes Crown Copyright and may lead to prosecution or civil proceedings. Licence No. 100021575. Year of Publication 2015. Owner/Purchaser of Mapping.

Education Establishments in Study Area



www.pba.co.uk
Peter Brett Associates LLP
READING
Tel: 0118 950 0761 Fax: 0118 959 7498

Reproduced from/based upon Ordnance Survey material with the permission of Ordnance Survey © on behalf of The Controller of Her Majesty's Stationery Office. Crown Copyright. Unauthorised reproduction infringes Crown Copyright and may lead to prosecution or civil proceedings. Licence No. 100021575. Year of Publication 2015. Owner/Purchaser of Mapping.

Legend

Project Site

GP

1. Marston Surgery
2. Dr Mackenzie
3. The Oliver Street Surgery
4. Houghton Close Surgery
5. Cranfield Surgery
6. Dr S J Morris & Partners

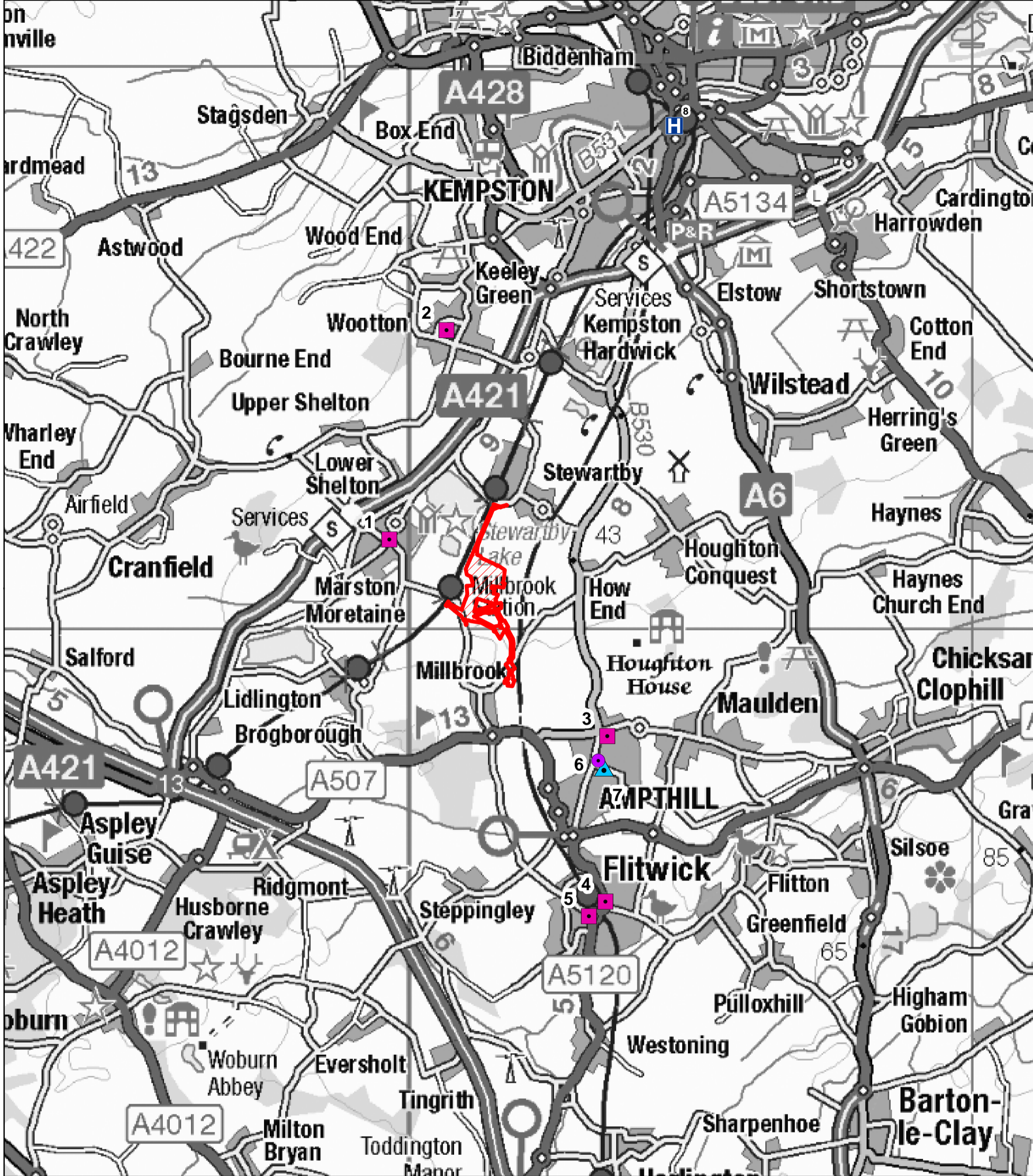
Date	09 / 2017
Scale	1:450,000 @ A3
Drawn By	LP
Checked By	RM
Figure Number	

GP Surgeries in Study Area

Document Reference 6.3

Figure 14.5

0 0.5 1 2 Kilometers



www.pba.co.uk
Peter Brett Associates LLP
READING
Tel: 0118 950 0761 Fax: 0118 959 7498

Reproduced from/based upon Ordnance Survey material with the permission of Ordnance Survey © on behalf of The Controller of Her Majesty's Stationery Office. Crown Copyright. Unauthorised reproduction infringes Crown Copyright and may lead to prosecution or civil proceedings. Licence No. 100021575. Year of Publication 2015. Owner/Purchaser of Mapping.

Pharmacies, Dentists and Emergency Services in Study Area

Project Site

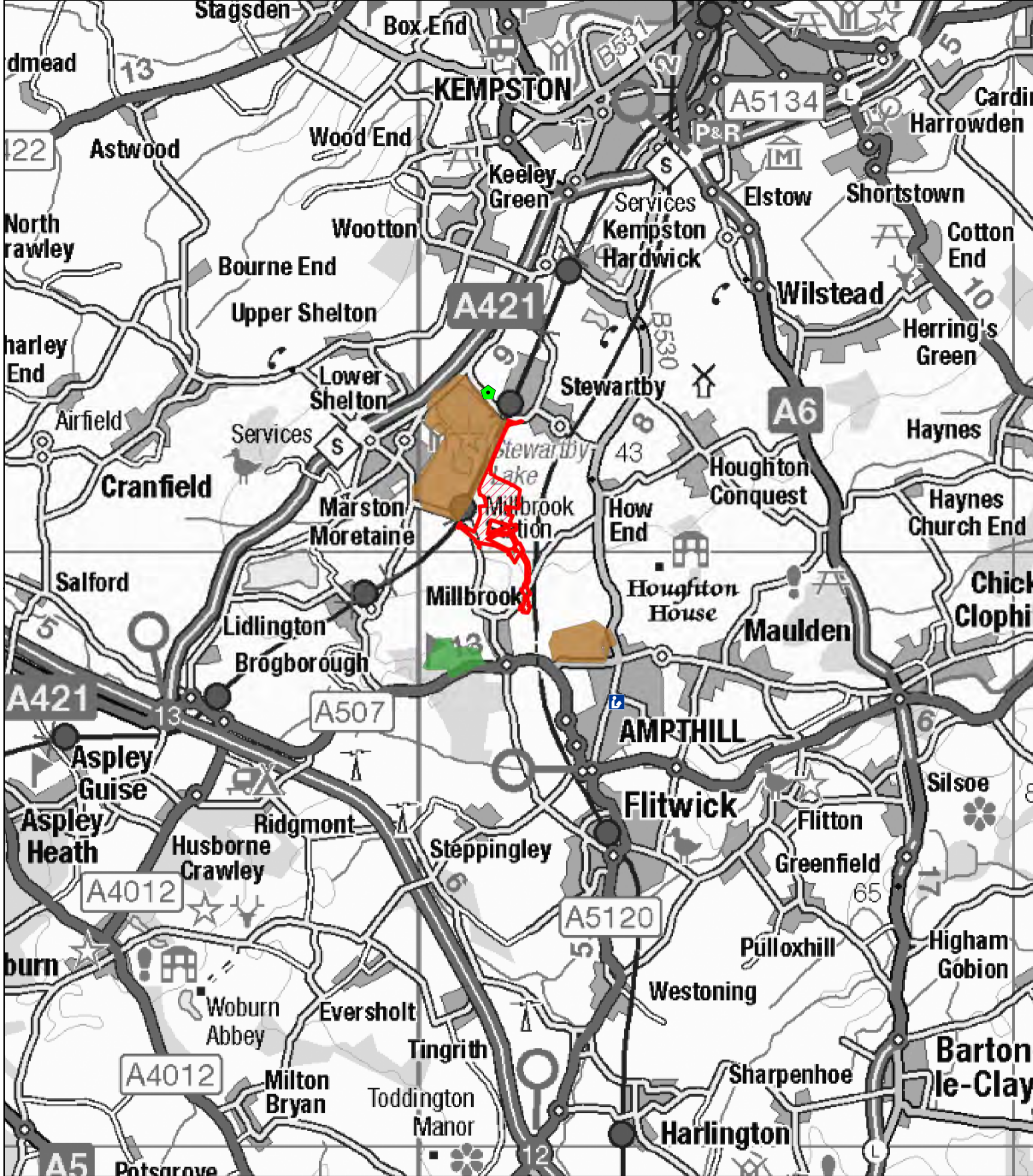
Legend

- Pharmacy
 1. McLaren Pharmacy
 2. Wootton Pharmacy
 3. W Cheeseman & Son Ltd
 4. The Highlands Pharmacy Ltd
 5. Tesco In-Store Pharmacy
- Dentist
 6. Amptill Dental Practice
- Emergency
 7. Community Fire Station
 8. Bedford Hospital

Document Reference 6.3

Date	08 / 2017
Scale	1:450,000 @ A3
Drawn By	RT
Checked By	LP
Figure Number	Figure 14.6

N



www.pba.co.uk
Peter Brett Associates LLP
READING
Tel: 0118 950 0761 Fax: 0118 959 7498

Reproduced from/based upon Ordnance Survey material with the permission of Ordnance Survey © on behalf of The Controller of Her Majesty's Stationery Office. Crown Copyright. Unauthorised reproduction infringes Crown Copyright and may lead to prosecution or civil proceedings. Licence No. 100021575. Year of Publication 2015. Owner/Purchaser of Mapping.

Sport and Recreation Facilities in Study Area

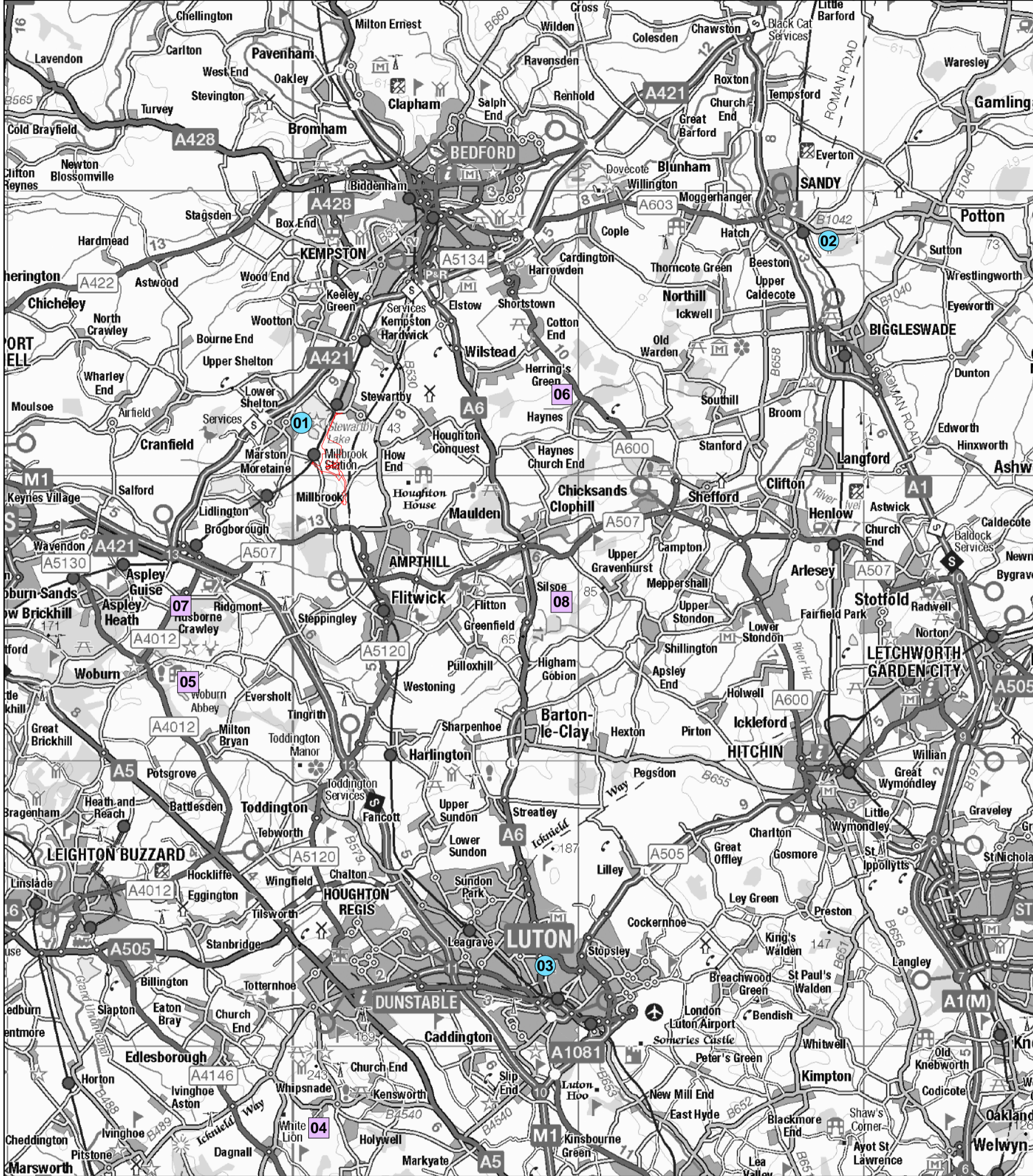
Legend

- Project Site
- Stewartby Watersports Club
- Ampt Hill Library
- Golf Course
- Public Park Or Garden

Document Reference 6.3

Date	09 / 2017
Scale	1:450,000 @ A3
Drawn By	LP
Checked By	RM
Figure Number	Figure 14.7

N
0 0.5 1 2 Kilometers



www.pba.co.uk
Peter Brett Associates LLP
READING
Tel: 0118 950 0761 Fax: 0118 959 7498

Reproduced from/based upon Ordnance Survey material with the permission of Ordnance Survey © on behalf of The Controller of Her Majesty's Stationery Office. Crown Copyright. Unauthorised reproduction infringes Crown Copyright and may lead to prosecution or civil proceedings. Licence No. 100021575. Year of Publication 2015. Owner/Purchaser of Mapping.

Legend

Document Reference 6.3

Project Site

Visitor Attraction

- Free
- Paid

01: The Marston Vale Millennium Country Park
02: RSPB The Lodge Nature Reserve
03: Wardown Park Museum

04: ZSL Whipsnade Zoo
05: Woburn Abbey and Park
06: Summerfields Miniature Railway
07: Go Ape! Tree Top Adventure - Woburn Safari Park
08: Wrest Park

Date	09 / 2017
Scale	1:450,000 @ A3
Drawn By	LP
Checked By	RM
Figure Number	

Figure 14.8

0 1 2 4 Kilometers

Bedfordshire Visitor Attractions